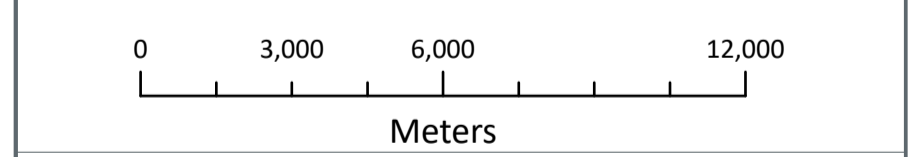


LEGEND
 Order Limits



Data Source:
 Contains UKHO Law of the Sea data © Crown copyright and database right
 Contains Ordnance Survey data. All rights reserved. License number 0100031673.
 Contains OS data © Crown Copyright and database right 2020
 Contains data from OS Zoomstack

PROJECT TITLE:
 FIVE ESTUARIES OFFSHORE WINDFARM

DRAWING TITLE: 2.13
 Statutory or Non-Statutory Sites and Features of Nature Conservation - Onshore

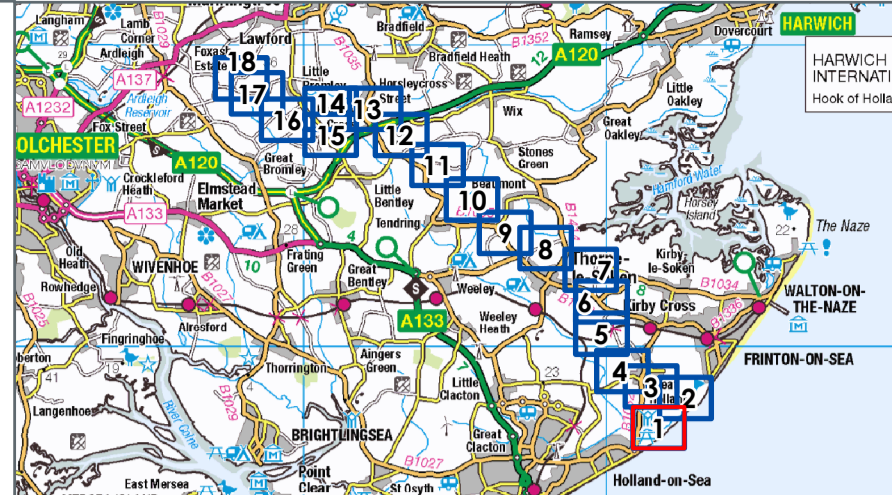
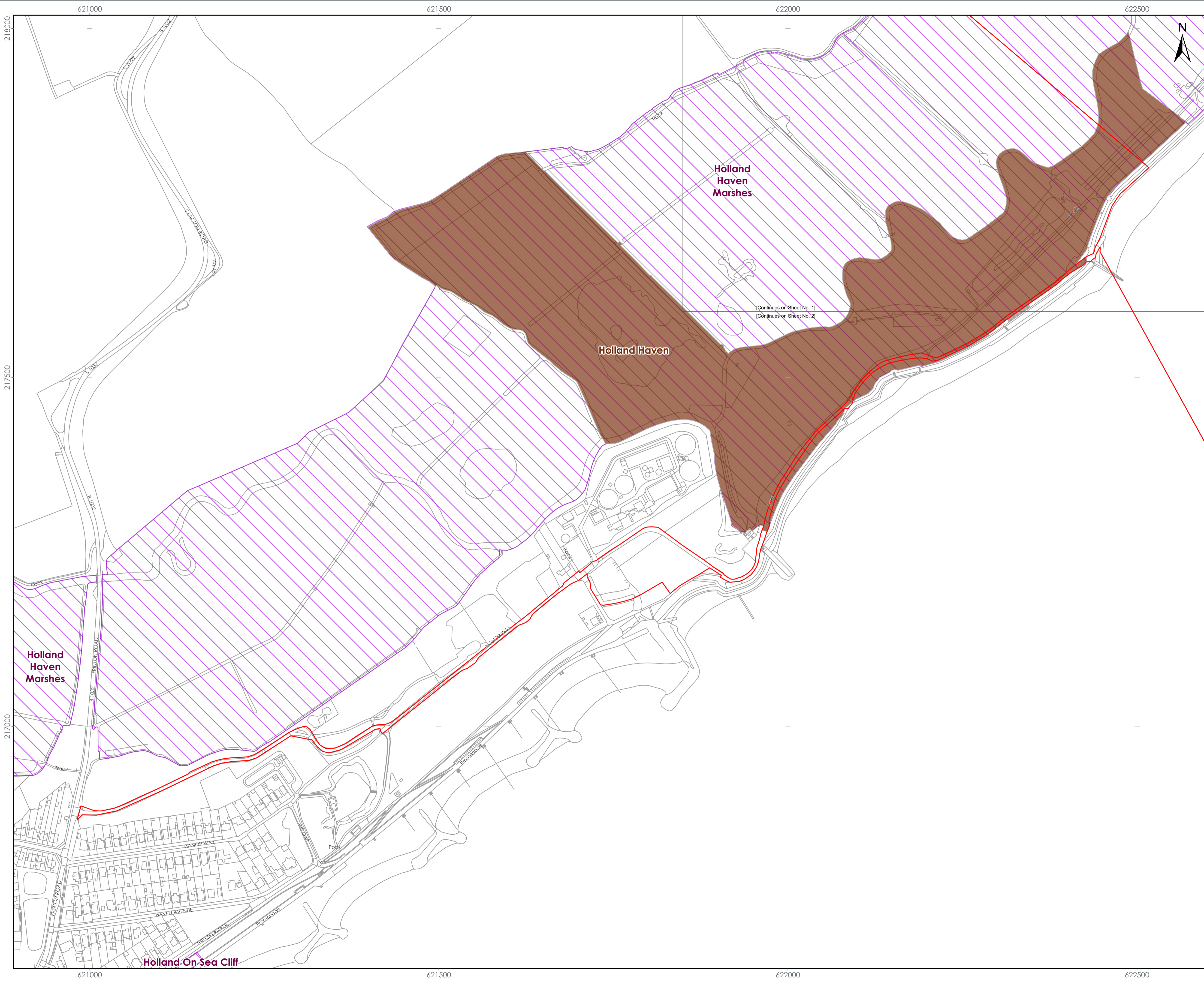
| VER | DATE | REMARKS | Drawn | Checked |
|-----|------------|-----------|-------|---------|
| A | 14/03/2024 | For Issue | JB | JE |

DRAWING NUMBER: 005023886-01

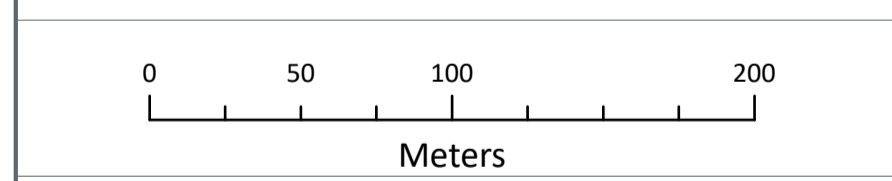
APFP Regulation: 5(2)(f)
 Sheet No: Key Plan of 20

SCALE: 1:150,000 PLOT SIZE: A1 DATUM: OSGB 1936 PROJECTION: BNG





- LEGEND**
- Order Limits
 - Local Nature Reserve (LNR)
 - Sites of Special Scientific Interest (SSSI)



Data Source:
 Contains UKHO Law of the Sea data © Crown copyright and database right
 Contains Ordnance Survey data. All rights reserved. License number 0100031673.
 Contains OS data © Crown Copyright and database right 2020
 Contains data from OS Zoomstack

PROJECT TITLE:
FIVE ESTUARIES OFFSHORE WINDFARM

DRAWING TITLE:
2.13 Statutory or Non-Statutory Sites and Features of Nature Conservation - Onshore

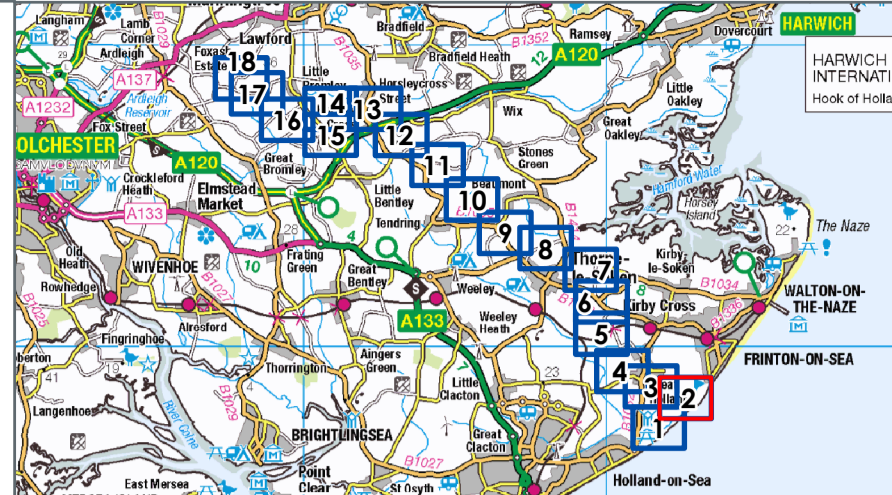
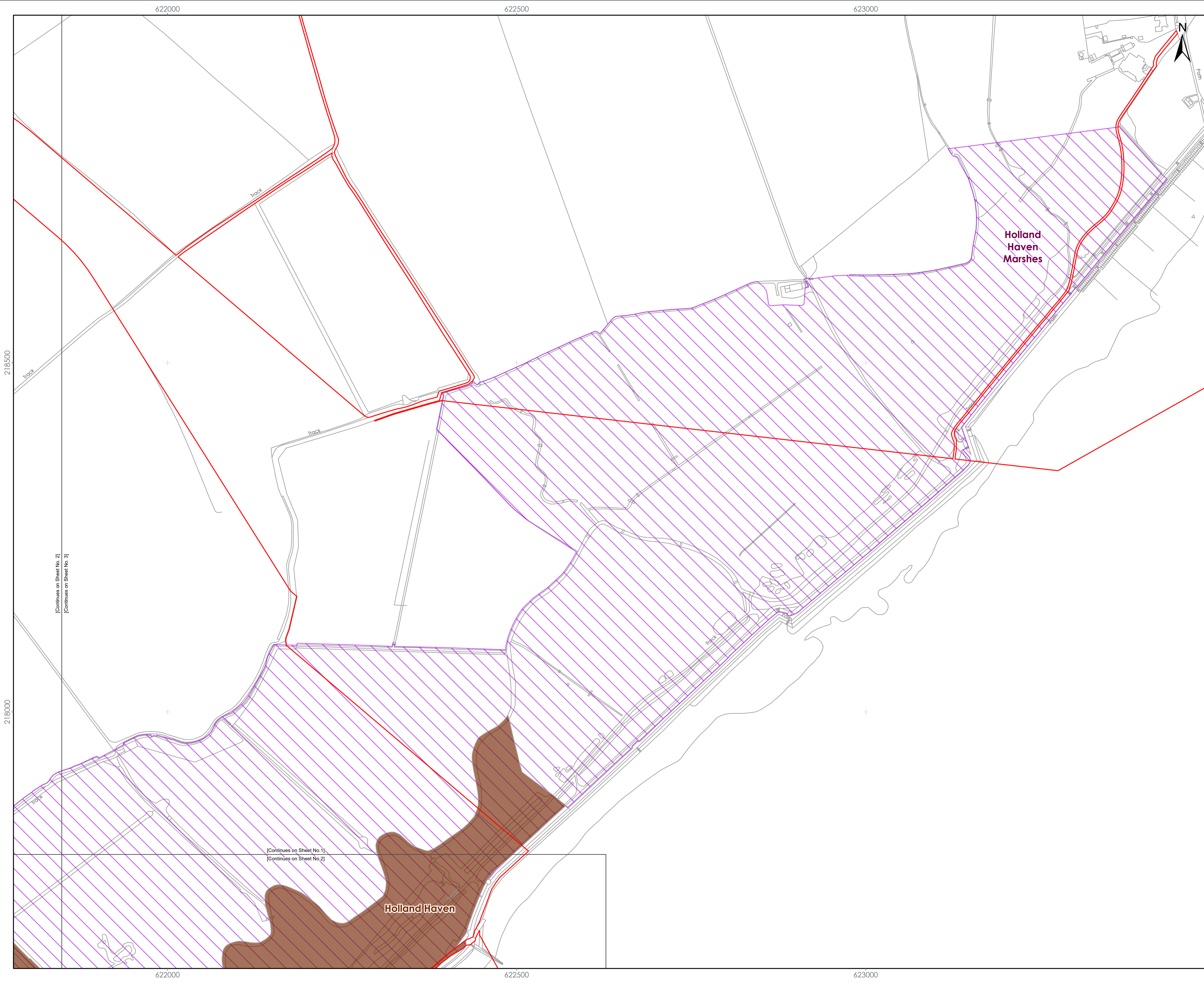
| VER | DATE | REMARKS | Drawn | Checked |
|-----|------------|-----------|-------|---------|
| A | 14/03/2024 | For Issue | JB | JE |

DRAWING NUMBER: **005023886-01**

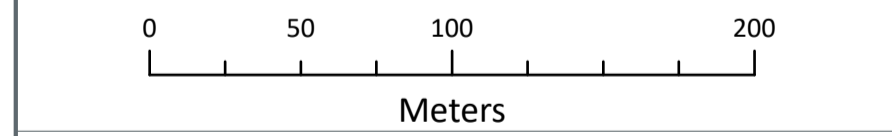
APFP Regulation: 5(2)(f)
 Sheet No: 1 of 20

SCALE: 1:2,500 PLOT SIZE: A1 DATUM: OSGB 1936 PROJECTION: BNG





- LEGEND**
- Order Limits
 - Local Nature Reserve (LNR)
 - Sites of Special Scientific Interest (SSSI)



Data Source:
 Contains UKHO Law of the Sea data © Crown copyright and database right
 Ordnance Survey data. All rights reserved. License number 0100031673.
 Contains OS data © Crown Copyright and database right 2020
 Contains data from OS Zoomstack

PROJECT TITLE:
 FIVE ESTUARIES OFFSHORE WINDFARM

DRAWING TITLE:
 2.13
 Statutory or Non-Statutory Sites and
 Features of Nature Conservation - Onshore

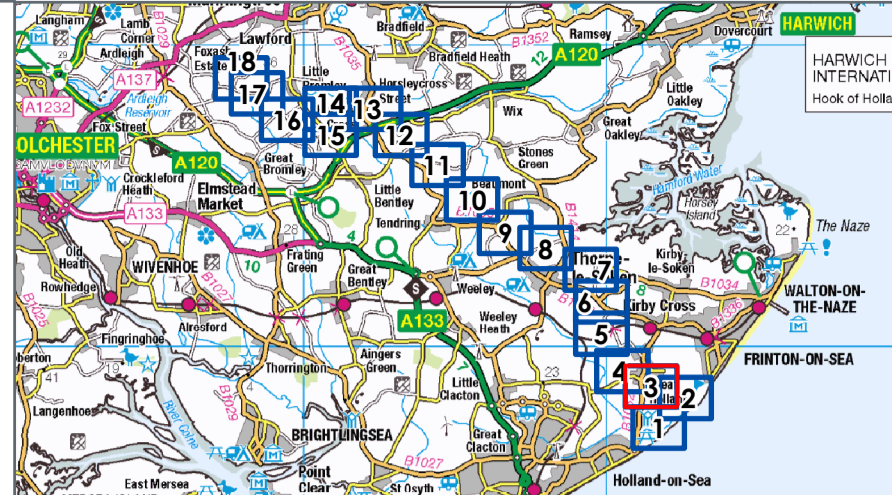
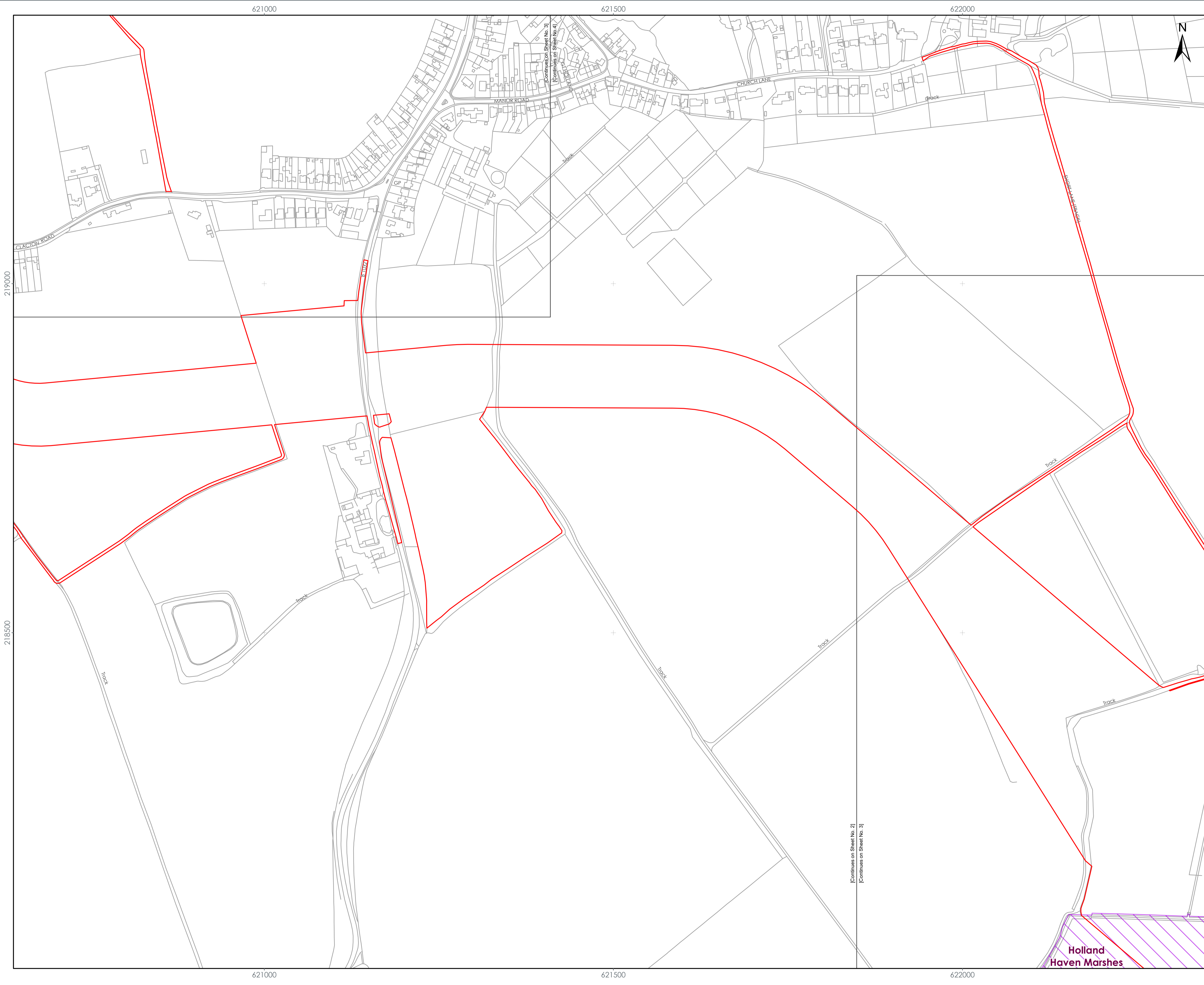
| VER | DATE | REMARKS | Drawn | Checked |
|-----|------------|-----------|-------|---------|
| A | 14/03/2024 | For Issue | JB | JE |

DRAWING NUMBER: 005023886-01
 APFP Regulation: 5(2)(f)
 Sheet No: 2 of 20
 SCALE: 1:2,500 PLOT SIZE: A1 DATUM: OSGB 1936 PROJECTION: BNG



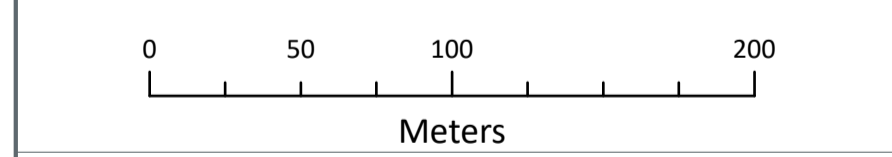
[Continues on Sheet No. 2]
 [Continues on Sheet No. 3]

[Continues on Sheet No. 1]
 [Continues on Sheet No. 2]



LEGEND

- Order Limits
- Sites of Special Scientific Interest (SSSI)



Data Source:
 Contains UKHO Law of the Sea data © Crown copyright and database right
 Ordnance Survey data. All rights reserved. License number 0100031673.
 Contains OS data © Crown Copyright and database right 2020
 Contains data from OS Zoomstack

PROJECT TITLE:
 FIVE ESTUARIES OFFSHORE WINDFARM

DRAWING TITLE: 2.13
 Statutory or Non-Statutory Sites and
 Features of Nature Conservation - Onshore

| VER | DATE | REMARKS | Drawn | Checked |
|-----|------------|-----------|-------|---------|
| A | 14/03/2024 | For Issue | JB | JE |

DRAWING NUMBER: 005023886-01

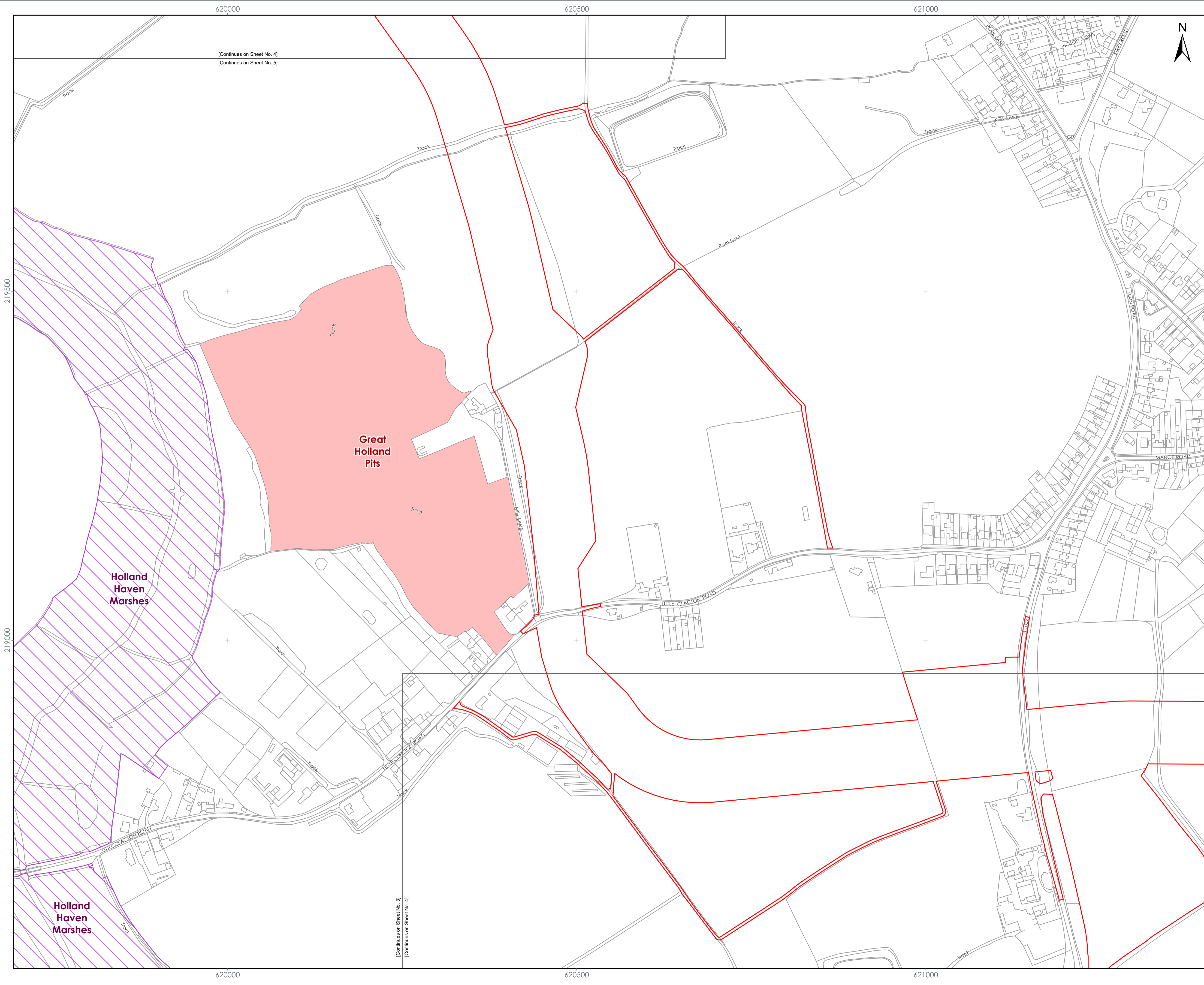
APFP Regulation: 5(2)(f)
 Sheet No: 3 of 20

SCALE: 1:2,500 PLOT SIZE: A1 DATUM: OSGB 1936 PROJECTION: BNG



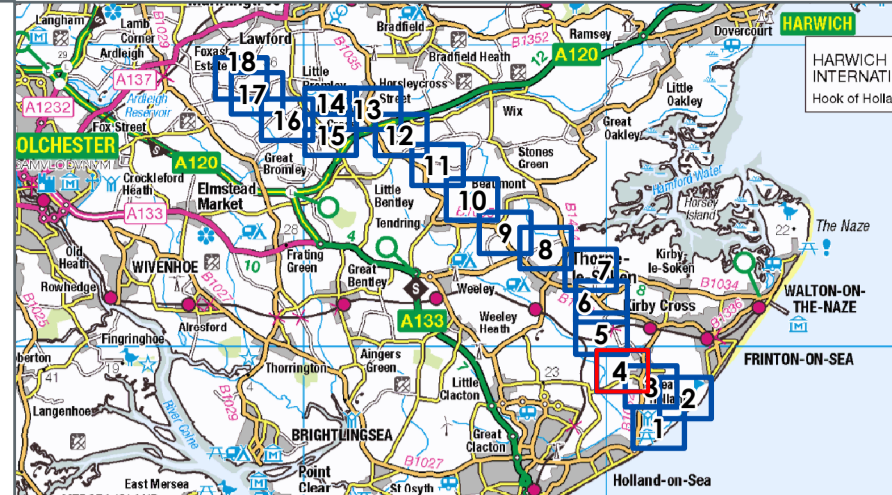
[Continues on Sheet No. 2]
 [Continues on Sheet No. 3]

**Holland
 Haven Marshes**

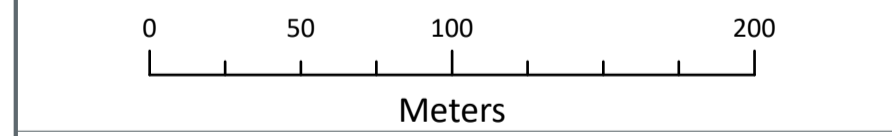


[Continues on Sheet No. 4]
[Continues on Sheet No. 5]

[Continues on Sheet No. 3]
[Continues on Sheet No. 4]



- LEGEND**
- Order Limits
 - Sites of Special Scientific Interest (SSSI)
 - Local Wildlife Site



Data Source:
Contains UKHO Law of the Sea data © Crown copyright and database right
Contains OS data © Crown Copyright and database right 2020
Contains data from OS Zoomstack

PROJECT TITLE:
FIVE ESTUARIES OFFSHORE WINDFARM

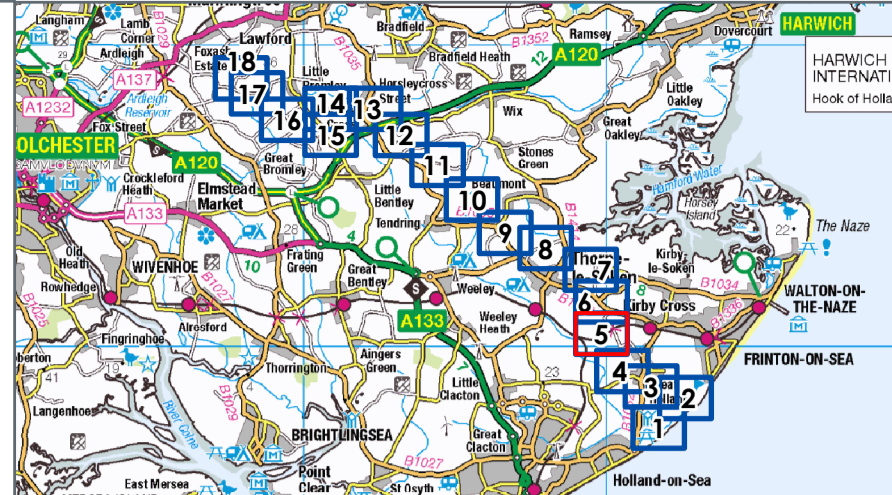
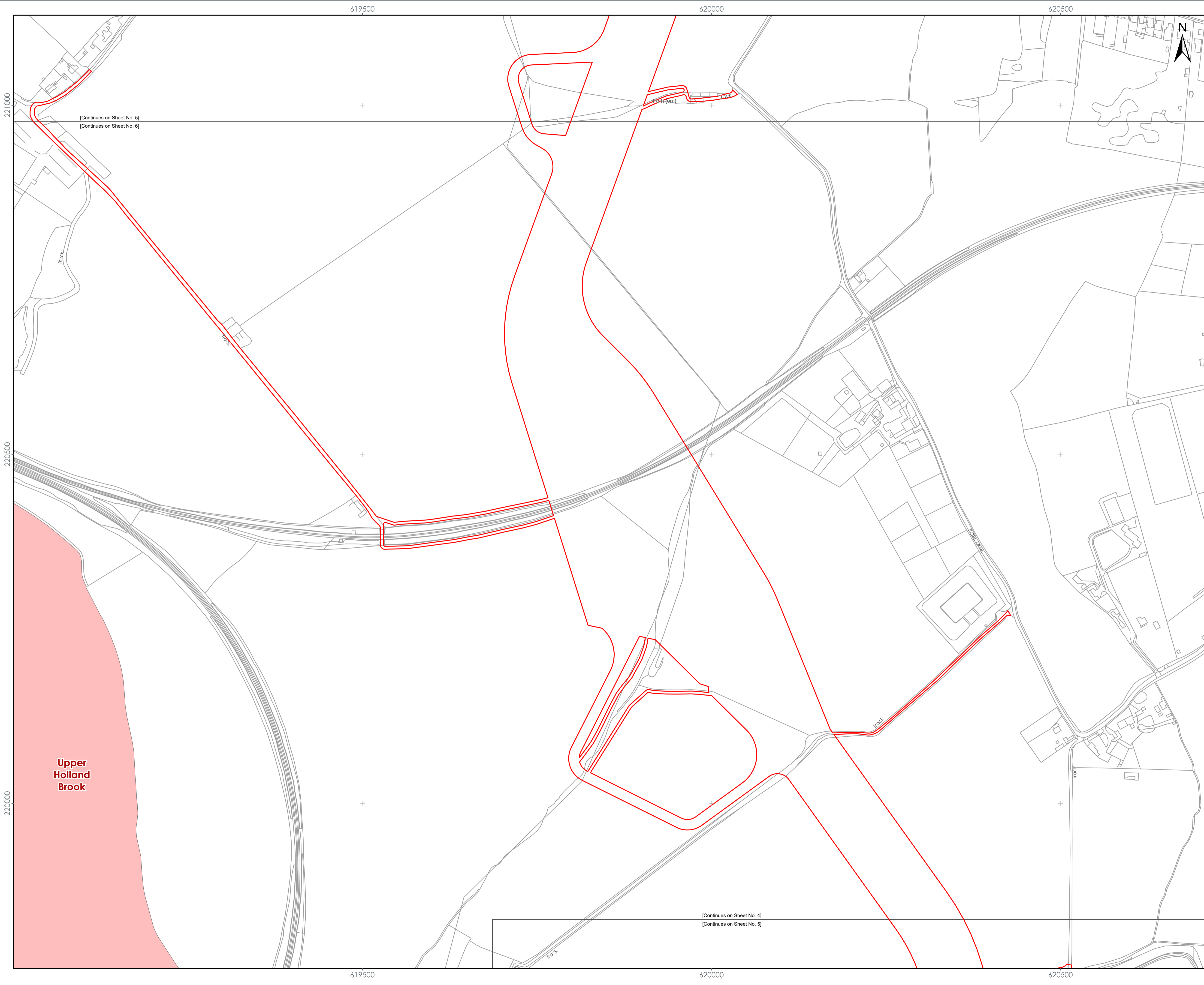
DRAWING TITLE:
**2.13
Statutory or Non-Statutory Sites and
Features of Nature Conservation - Onshore**

| VER | DATE | REMARKS | Drawn | Checked |
|-----|------------|-----------|-------|---------|
| A | 14/03/2024 | For Issue | JB | JE |

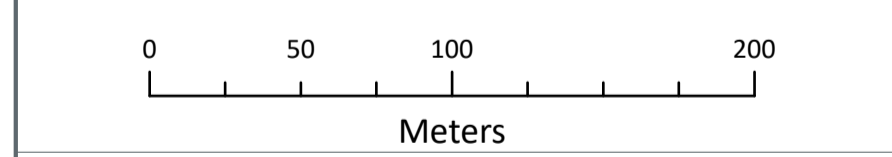
DRAWING NUMBER: **005023886-01**
APFP Regulation: 5(2)(i)

Sheet No: 4 of 20
SCALE: 1:2,500 | PLOT SIZE: A1 | DATUM: OSGB 1936 | PROJECTION: BNG





- LEGEND**
- Order Limits
 - Local Wildlife Site



Data Source:
 Contains UKHO Law of the Sea data © Crown copyright and database right
 Ordnance Survey data. All rights reserved. License number 0100031673.
 Contains OS data © Crown Copyright and database right 2020
 Contains data from OS Zoomstack

PROJECT TITLE:
 FIVE ESTUARIES OFFSHORE WINDFARM

DRAWING TITLE:
 2.13
 Statutory or Non-Statutory Sites and
 Features of Nature Conservation - Onshore

| VER | DATE | REMARKS | Drawn | Checked |
|-----|------------|-----------|-------|---------|
| A | 14/03/2024 | For Issue | JB | JE |

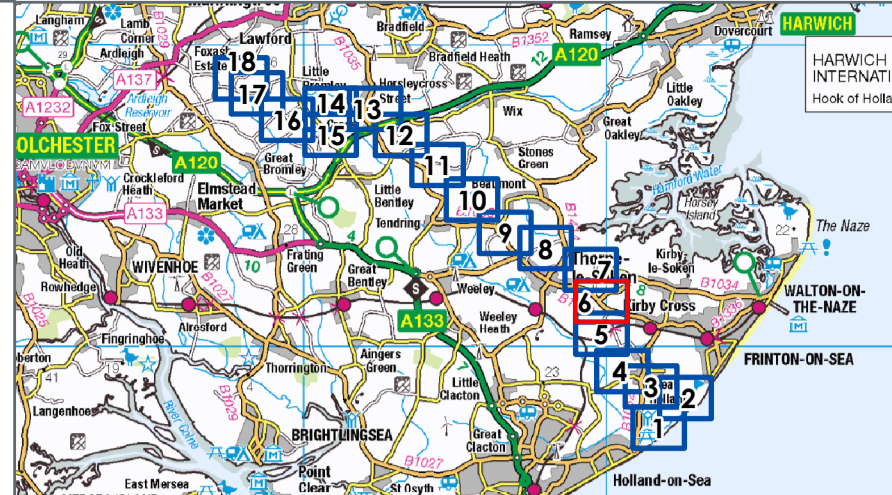
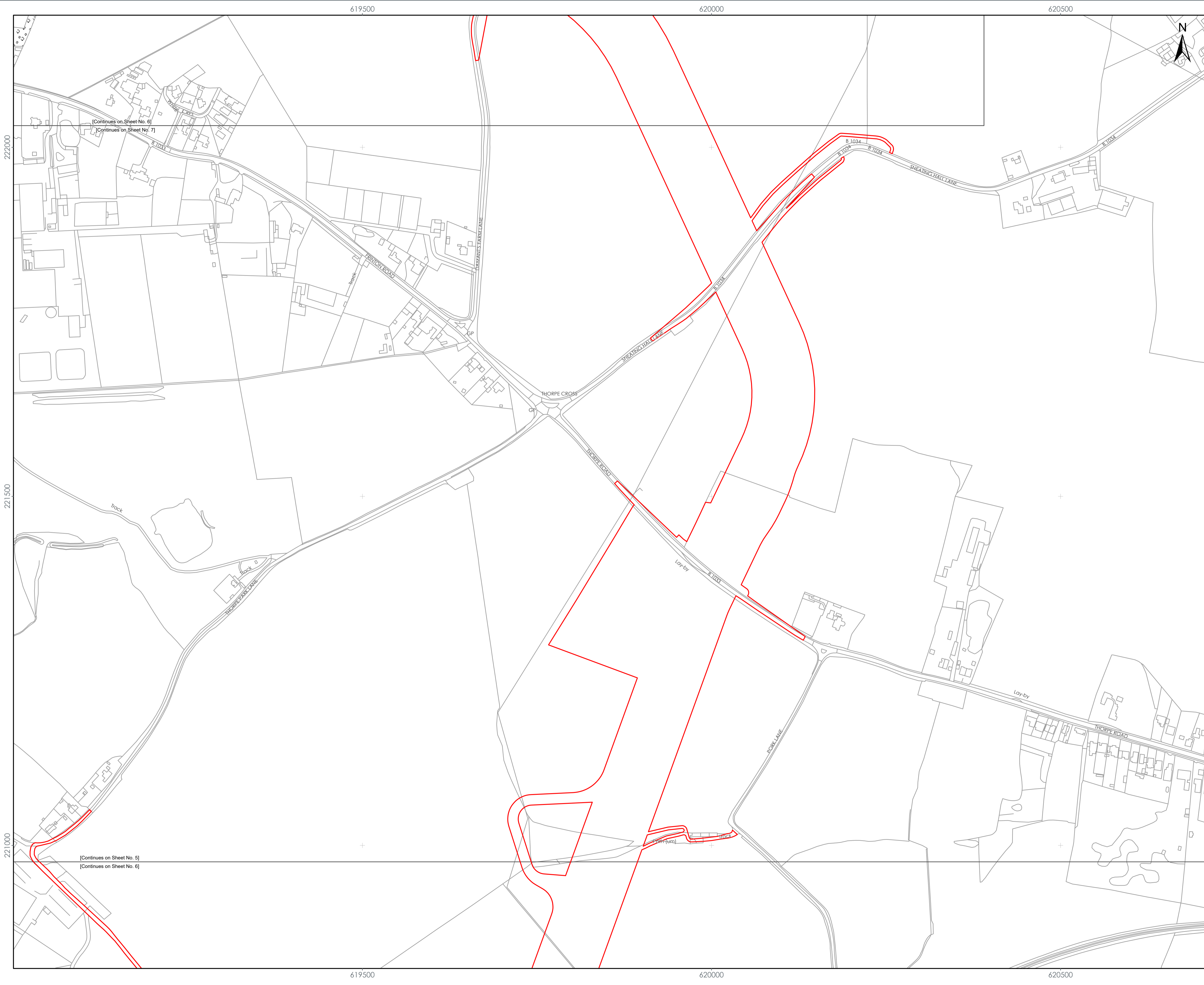
DRAWING NUMBER: 005023886-01
 APFP Regulation: 5(2)(f)
 Sheet No: 5 of 20

SCALE: 1:2,500 | PLOT SIZE: A1 | DATUM: OSGB 1936 | PROJECTION: BNG



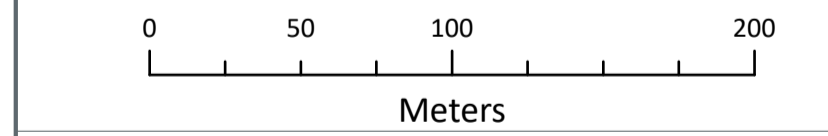
[Continues on Sheet No. 5]
 [Continues on Sheet No. 6]

[Continues on Sheet No. 4]
 [Continues on Sheet No. 5]



LEGEND

Order Limits



Data Source:
 Contains UKHO Law of the Sea data © Crown copyright and database right
 Contains OS data © Crown Copyright and database right 2020
 Contains OS data © Crown Copyright and database right 2020
 Contains data from OS Zoomstack

PROJECT TITLE:
 FIVE ESTUARIES OFFSHORE WINDFARM

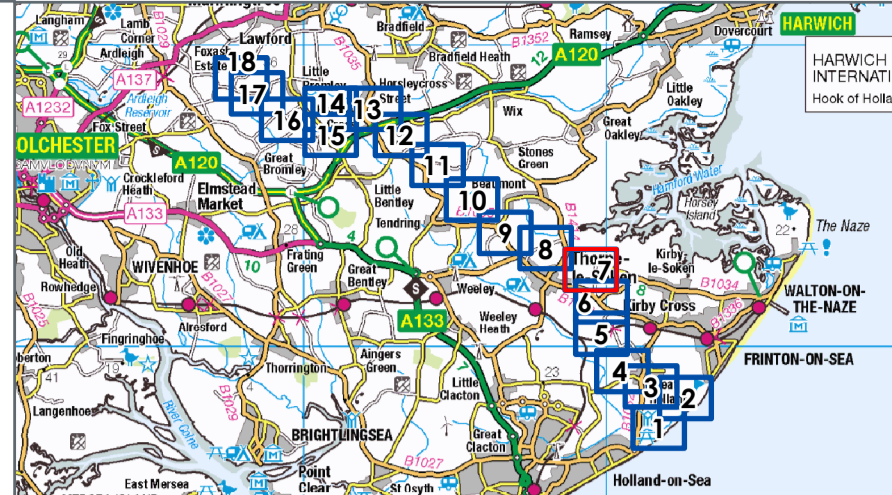
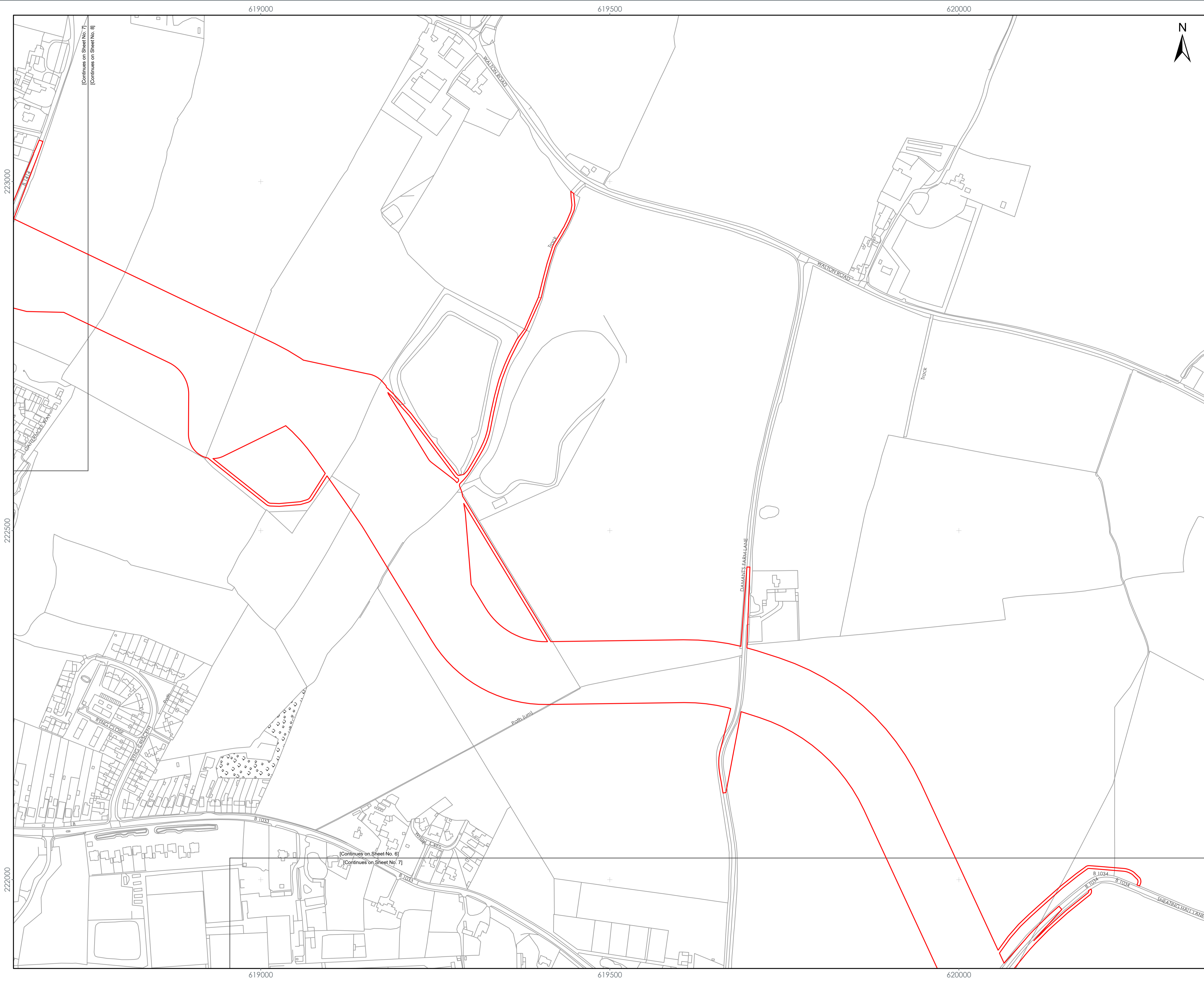
DRAWING TITLE: 2.13
 Statutory or Non-Statutory Sites and
 Features of Nature Conservation - Onshore

| VER | DATE | REMARKS | Drawn | Checked |
|-----|------------|-----------|-------|---------|
| A | 14/03/2024 | For Issue | JB | JE |

DRAWING NUMBER: 005023886-01

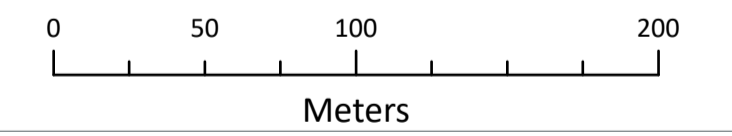
APFP Regulation: 5(2)(f)
 Sheet No: 6 of 20
 SCALE: 1:2,500 PLOT SIZE: A1 DATUM: OSGB 1936 PROJECTION: BNG





LEGEND

Order Limits



Data Source:
 Contains UKHO Law of the Sea data © Crown copyright and database right
 Contains Ordnance Survey data. All rights reserved. License number 0100031673.
 Contains OS data © Crown Copyright and database right 2020
 Contains data from OS Zoomstack

PROJECT TITLE:
FIVE ESTUARIES OFFSHORE WINDFARM

DRAWING TITLE:
**2.13
 Statutory or Non-Statutory Sites and
 Features of Nature Conservation - Onshore**

| VER | DATE | REMARKS | Drawn | Checked |
|-----|------------|-----------|-------|---------|
| A | 14/03/2024 | For Issue | JB | JE |

DRAWING NUMBER: **005023886-01**

APFP Regulation: 5(2)(f)
 Sheet No: 7 of 20
 SCALE: 1:2,500 PLOT SIZE: A1 DATUM: OSGB 1936 PROJECTION: BNG



[Continues on Sheet No. 7]
 [Continues on Sheet No. 8]

223000

222500

222000

223000

222500

222000

619000

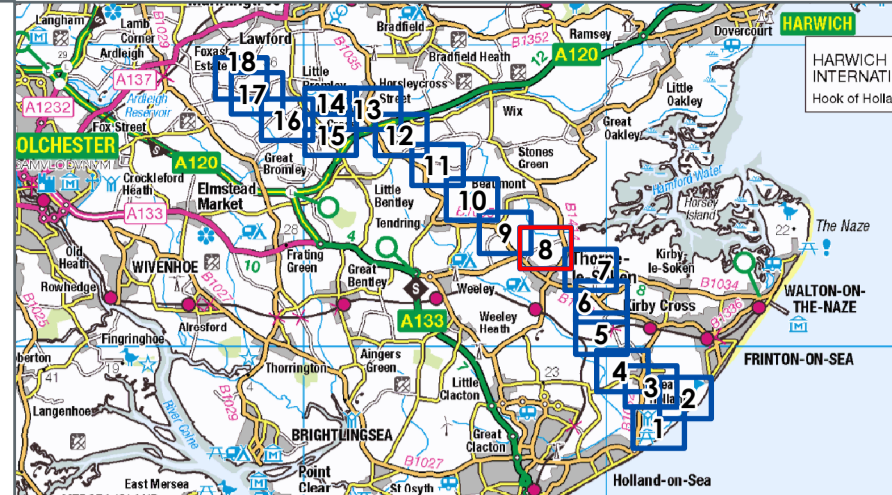
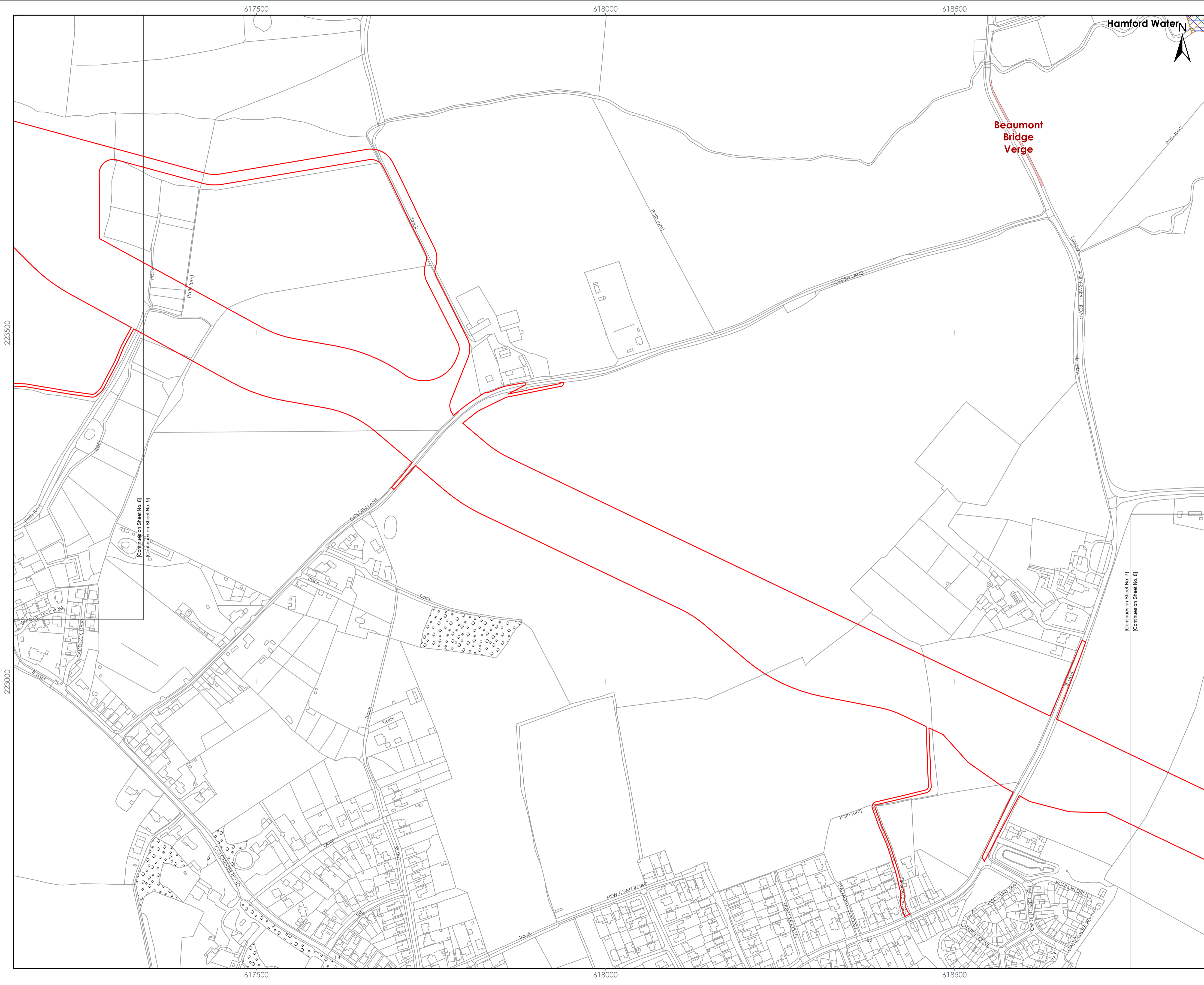
619500

620000

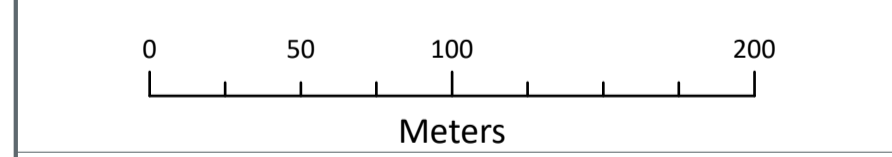
619000

619500

620000



- LEGEND**
- Order Limits
 - Special Protection Areas (SPA)
 - Ramsar
 - Sites of Special Scientific Interest (SSSI)
 - Local Wildlife Site
 - National Nature Reserve



Data Source:
 Contains UKHO Law of the Sea data © Crown copyright and database right
 Contains Ordnance Survey data. All rights reserved. License number 0100031673.
 Contains OS data © Crown Copyright and database right 2020
 Contains data from OS Zoomstack

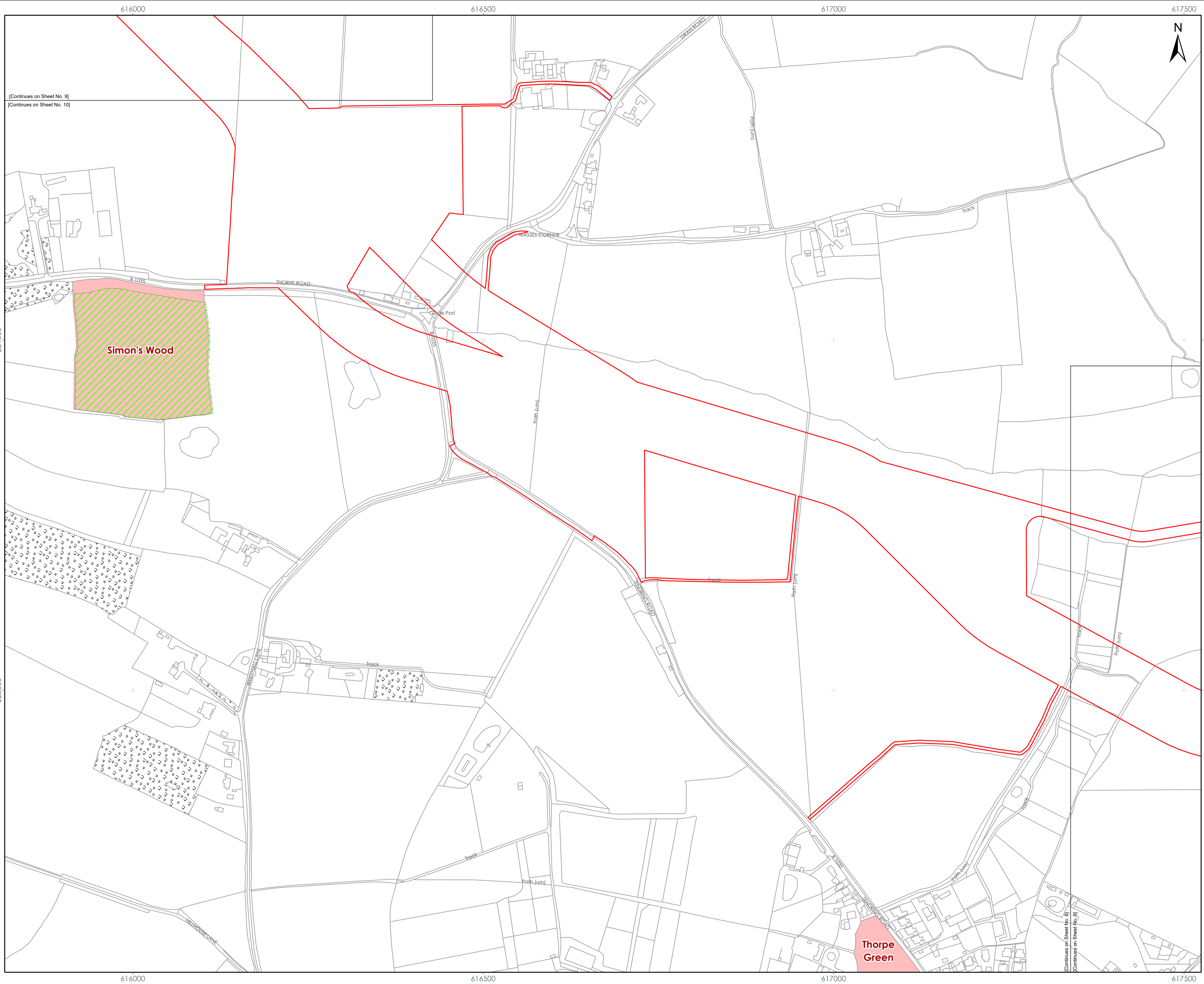
PROJECT TITLE:
FIVE ESTUARIES OFFSHORE WINDFARM

DRAWING TITLE:
**2.13
 Statutory or Non-Statutory Sites and
 Features of Nature Conservation - Onshore**

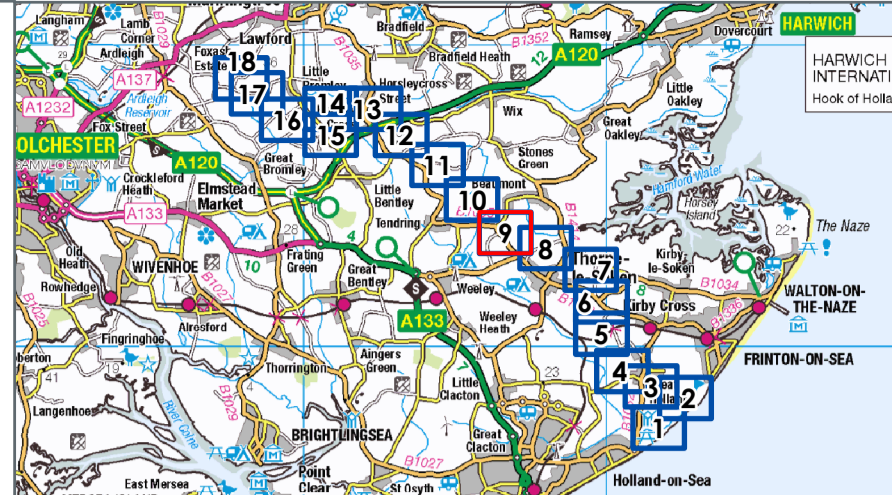
| VER | DATE | REMARKS | Drawn | Checked |
|-----|------------|-----------|-------|---------|
| A | 14/03/2024 | For Issue | JB | JE |

DRAWING NUMBER: **005023886-01**
 APFP Regulation: 5(2)(i)
 Sheet No: 8 of 20

SCALE: 1:2,500 PLOT SIZE: A1 DATUM: OSGB 1936 PROJECTION: BNG

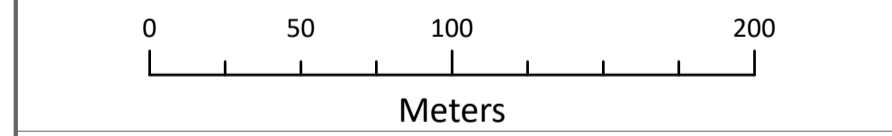


(Continues on Sheet No. 9)
(Continues on Sheet No. 10)



LEGEND

- Order Limits
- Ancient Woodland Inventory
- Ancient Replanted Woodland
- Local Wildlife Site



Data Source:
Contains UKHO Law of the Sea data © Crown copyright and database right
Contains Ordnance Survey data. All rights reserved. License number 0100031673.
Contains OS data © Crown Copyright and database right 2020
Contains data from OS Zoomstack

PROJECT TITLE:
FIVE ESTUARIES OFFSHORE WINDFARM

DRAWING TITLE:
**2.13
Statutory or Non-Statutory Sites and
Features of Nature Conservation - Onshore**

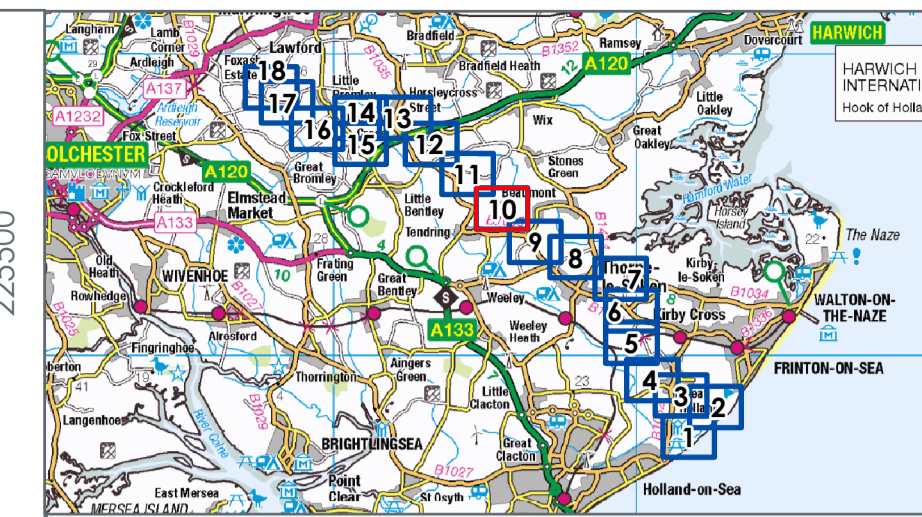
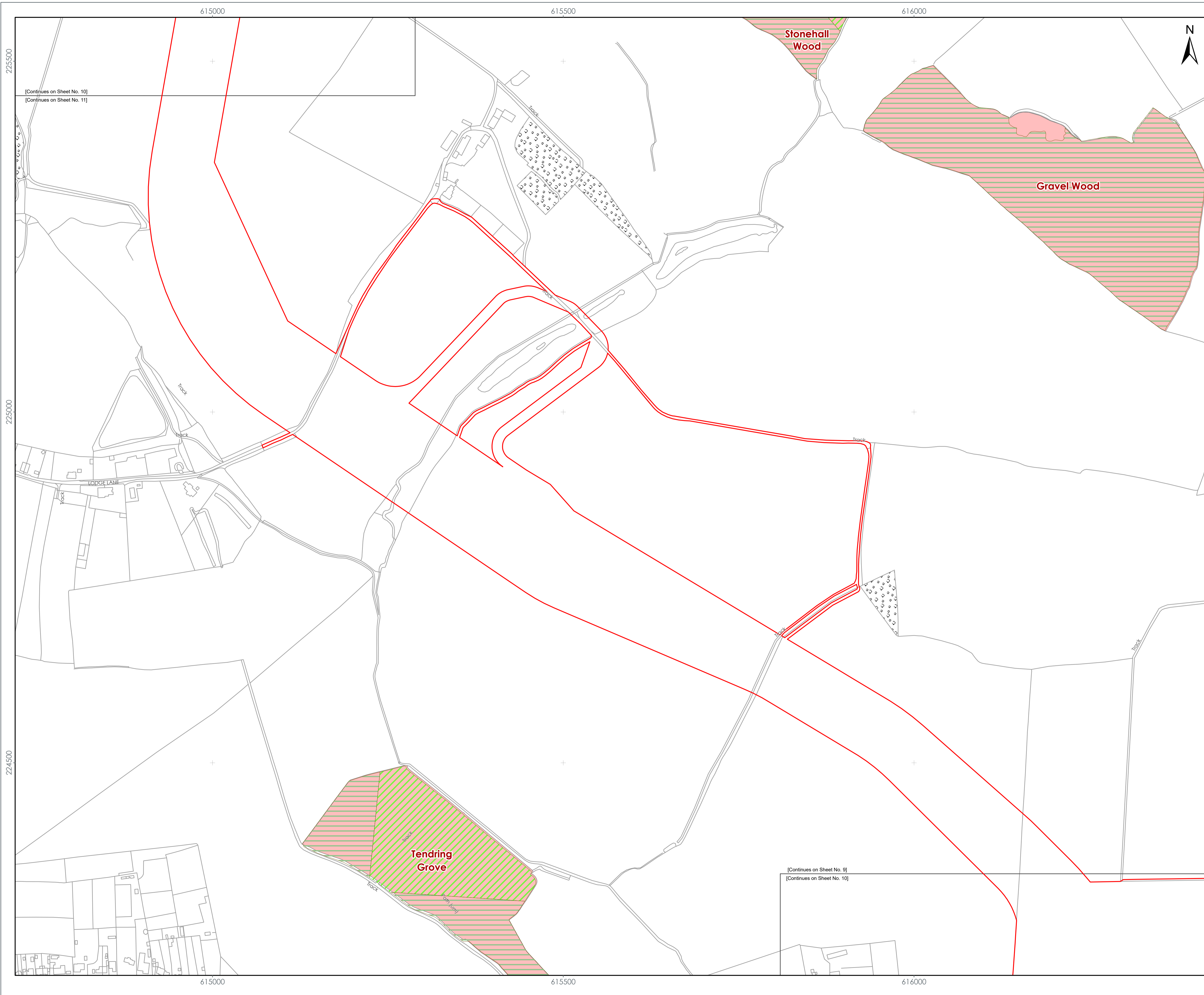
| VER | DATE | REMARKS | Drawn | Checked |
|-----|------------|-----------|-------|---------|
| A | 14/03/2024 | For Issue | JB | JE |

DRAWING NUMBER: **005023886-01**
APFP Regulation: 5(2)(i)
Sheet No: 9 of 20

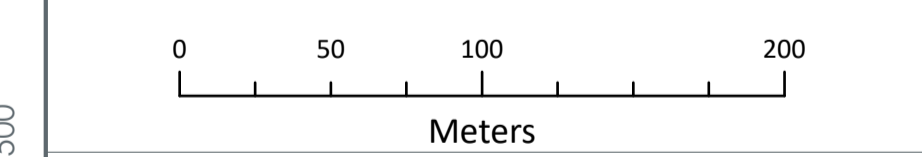
SCALE: 1:2,500 PLOT SIZE: A1 DATUM: OSGB 1936 PROJECTION: BNG



(Continues on Sheet No. 8)
(Continues on Sheet No. 9)



- LEGEND**
- Order Limits
 - Ancient Woodland Inventory**
 - Ancient & Semi-Natural Woodland
 - Ancient Replanted Woodland
 - Local Wildlife Site



Data Source:
 Contains UKHO Law of the Sea data © Crown copyright and database right
 Contains Ordnance Survey data. All rights reserved. License number 0100031673.
 Contains OS data © Crown Copyright and database right 2020
 Contains data from OS Zoomstack

PROJECT TITLE:
FIVE ESTUARIES OFFSHORE WINDFARM

DRAWING TITLE:
**2.13
 Statutory or Non-Statutory Sites and
 Features of Nature Conservation - Onshore**

| VER | DATE | REMARKS | Drawn | Checked |
|-----|------------|-----------|-------|---------|
| A | 14/03/2024 | For Issue | JB | JE |

DRAWING NUMBER: **005023886-01**

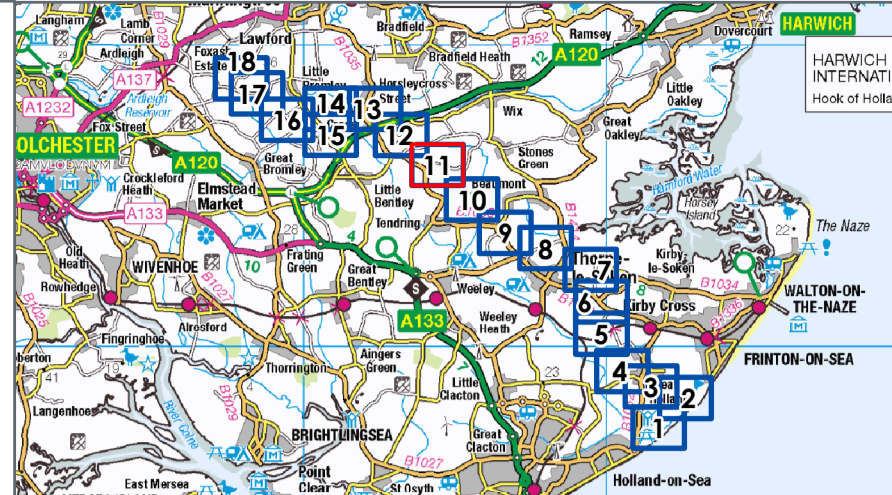
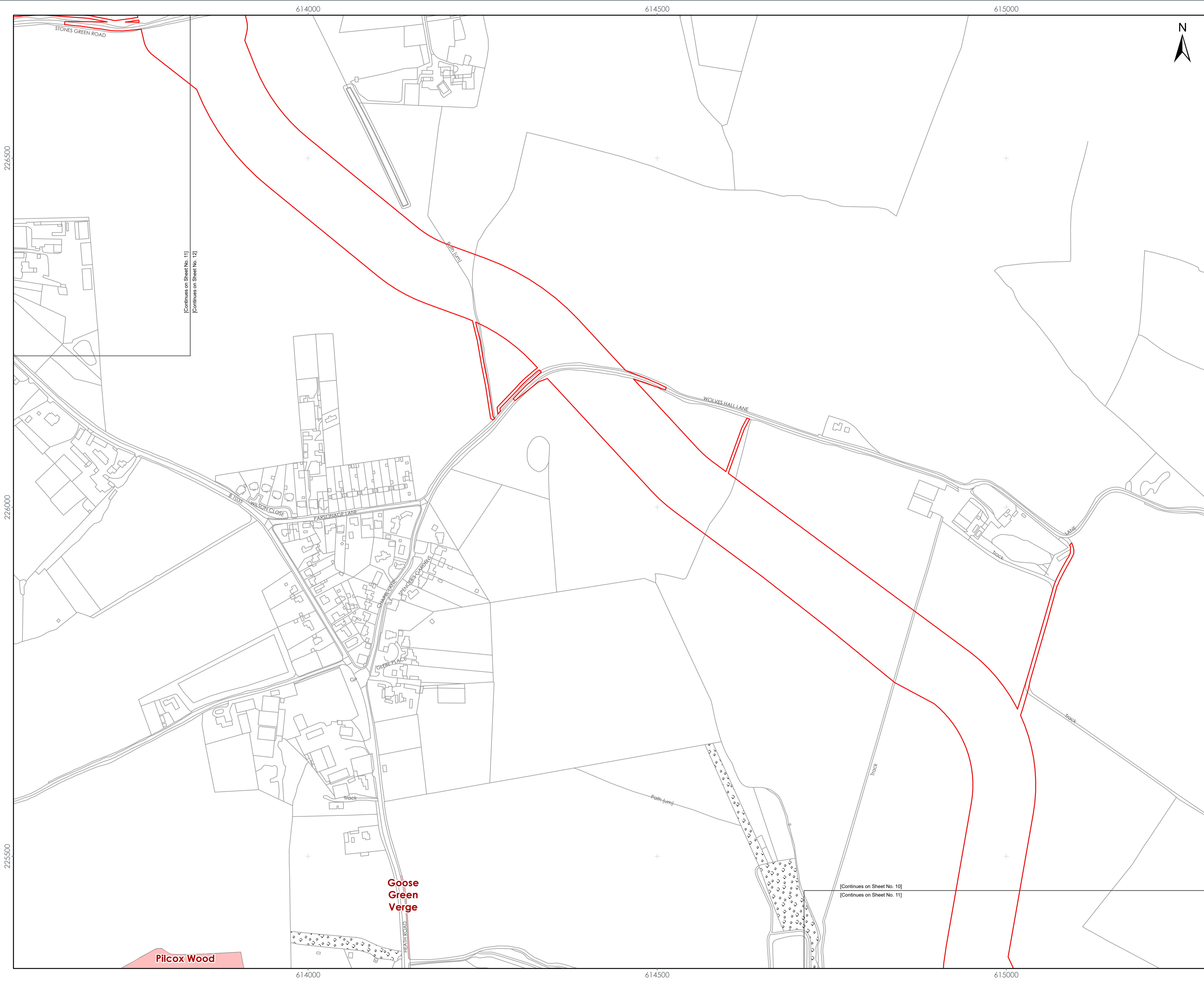
APFP Regulation: 5(2)(f)
 Sheet No: 10 of 20

SCALE: 1:2,500 PLOT SIZE: A1 DATUM: OSGB 1936 PROJECTION: BNG



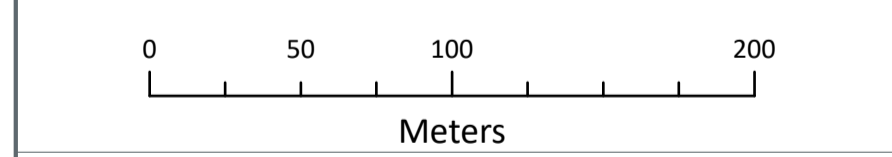
[Continues on Sheet No. 10]
 [Continues on Sheet No. 11]

[Continues on Sheet No. 9]
 [Continues on Sheet No. 10]



LEGEND

- Order Limits
- Local Wildlife Site



Data Source:
 Contains UKHO Law of the Sea data © Crown copyright and database right
 Ordnance Survey data. All rights reserved. License number 0100031673.
 Contains OS data © Crown Copyright and database right 2020
 Contains data from OS Zoomstack

PROJECT TITLE:
 FIVE ESTUARIES OFFSHORE WINDFARM

DRAWING TITLE:
 2.13
 Statutory or Non-Statutory Sites and
 Features of Nature Conservation - Onshore

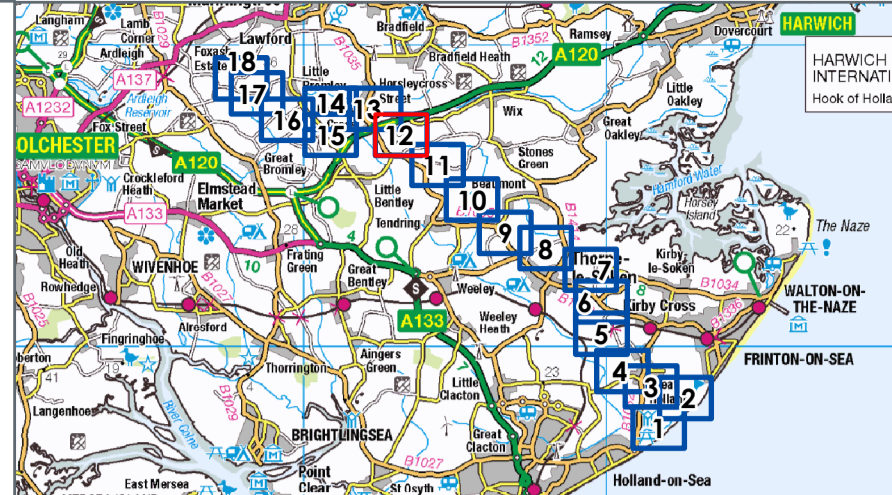
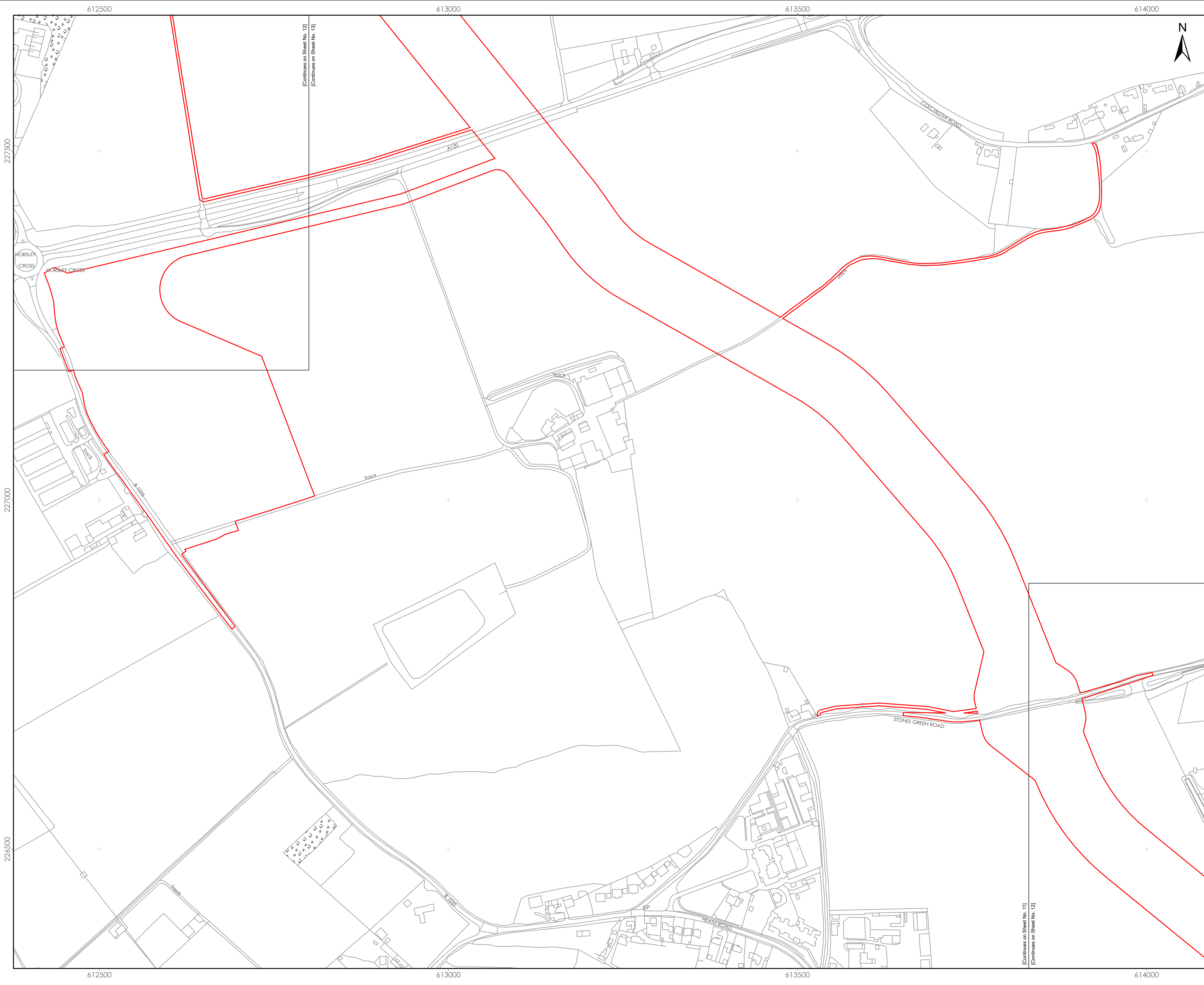
| VER | DATE | REMARKS | Drawn | Checked |
|-----|------------|-----------|-------|---------|
| A | 14/03/2024 | For Issue | JB | JE |

DRAWING NUMBER: 005023886-01

APFP Regulation: 5(2)(f)
 Sheet No: 11 of 20

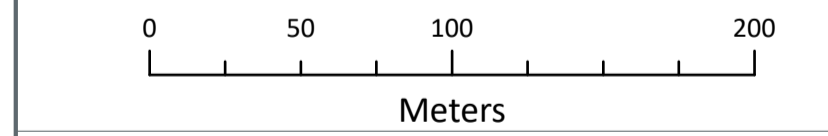
SCALE: 1:2,500 PLOT SIZE: A1 DATUM: OSGB 1936 PROJECTION: BNG





LEGEND

Order Limits



Data Source:
 Contains UKHO Law of the Sea data © Crown copyright and database right
 Contains Ordnance Survey data. All rights reserved. License number 0100031673.
 Contains OS data © Crown Copyright and database right 2020
 Contains data from OS Zoomstack

PROJECT TITLE:
FIVE ESTUARIES OFFSHORE WINDFARM

DRAWING TITLE:
**2.13
 Statutory or Non-Statutory Sites and
 Features of Nature Conservation - Onshore**

| VER | DATE | REMARKS | Drawn | Checked |
|-----|------------|-----------|-------|---------|
| A | 14/03/2024 | For Issue | JB | JE |

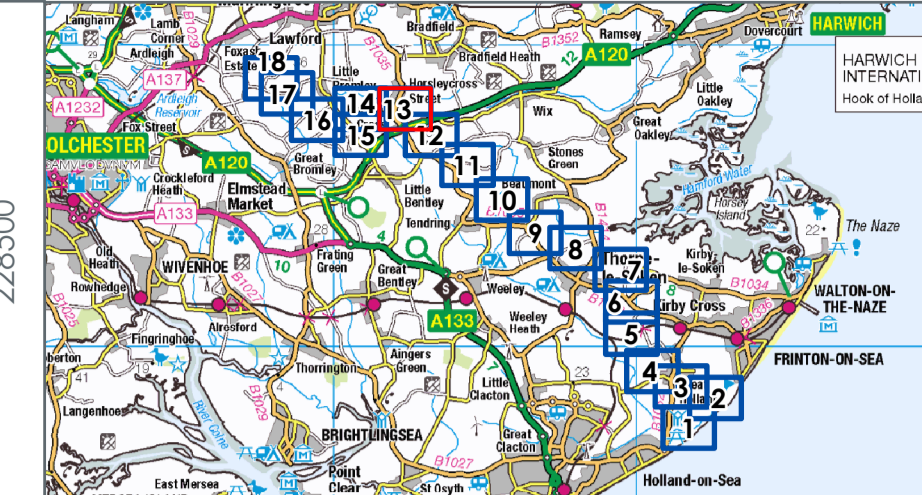
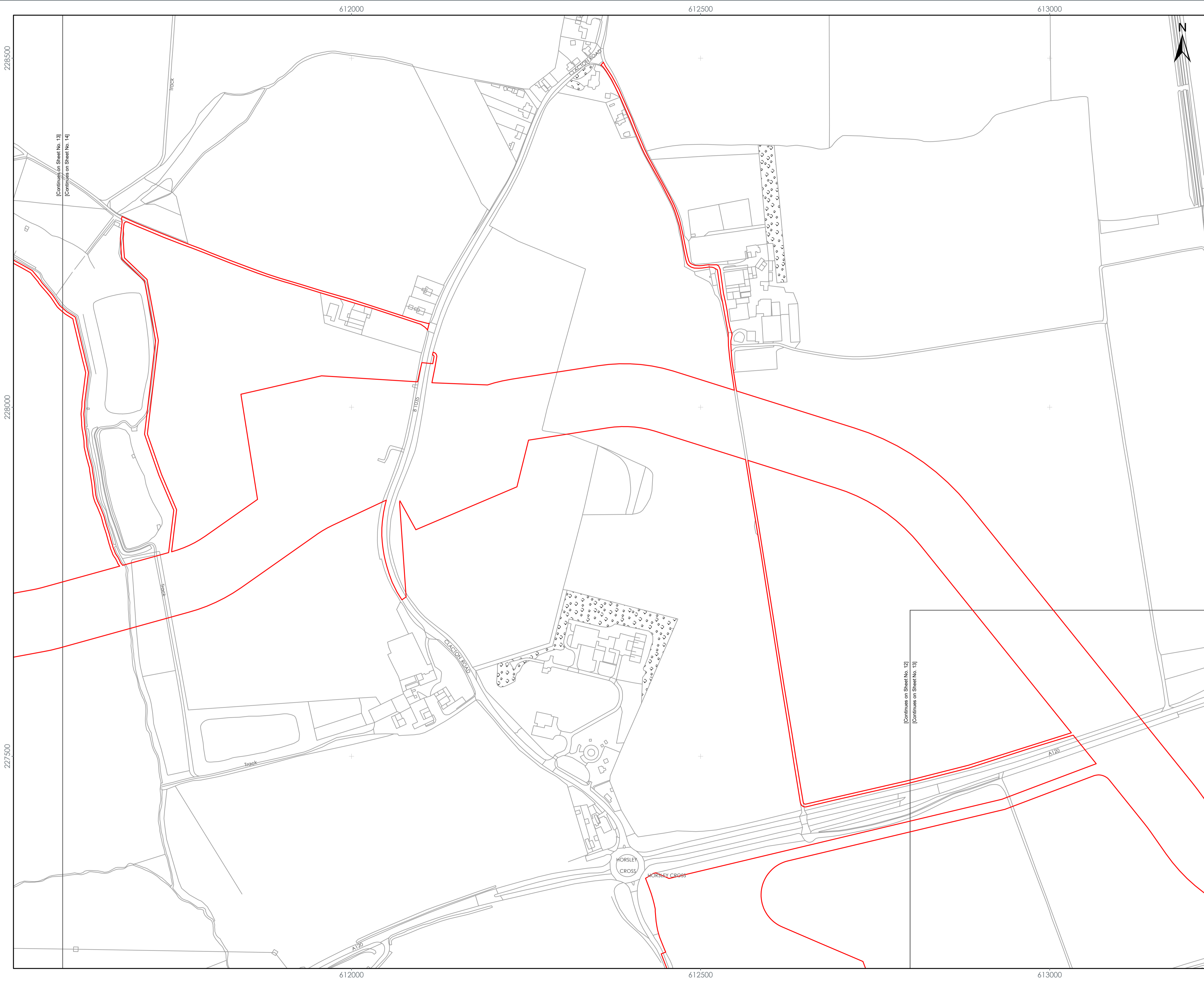
DRAWING NUMBER: **005023886-01**
 APFP Regulation: 5(2)(i)
 Sheet No: 12 of 20

SCALE: 1:2,500 PLOT SIZE: A1 DATUM: OSGB 1936 PROJECTION: BNG



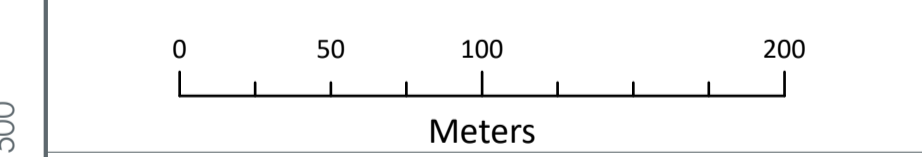
[Continues on Sheet No. 12]
 [Continues on Sheet No. 13]

[Continues on Sheet No. 11]
 [Continues on Sheet No. 12]



LEGEND

Order Limits



Data Source:
 Contains UKHO Law of the Sea data © Crown copyright and database right
 Contains Ordnance Survey data. All rights reserved. License number 0100031673.
 Contains OS data © Crown Copyright and database right 2020
 Contains data from OS Zoomstack

PROJECT TITLE:
FIVE ESTUARIES OFFSHORE WINDFARM

DRAWING TITLE:
**2.13
 Statutory or Non-Statutory Sites and
 Features of Nature Conservation - Onshore**

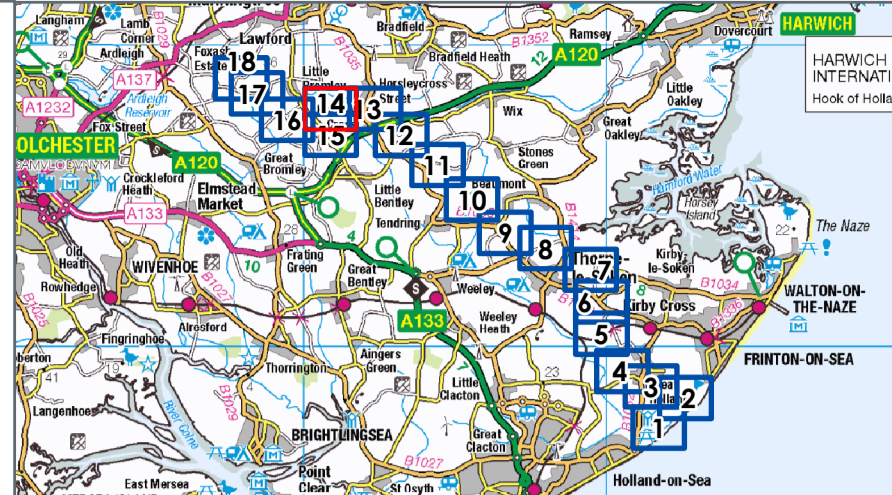
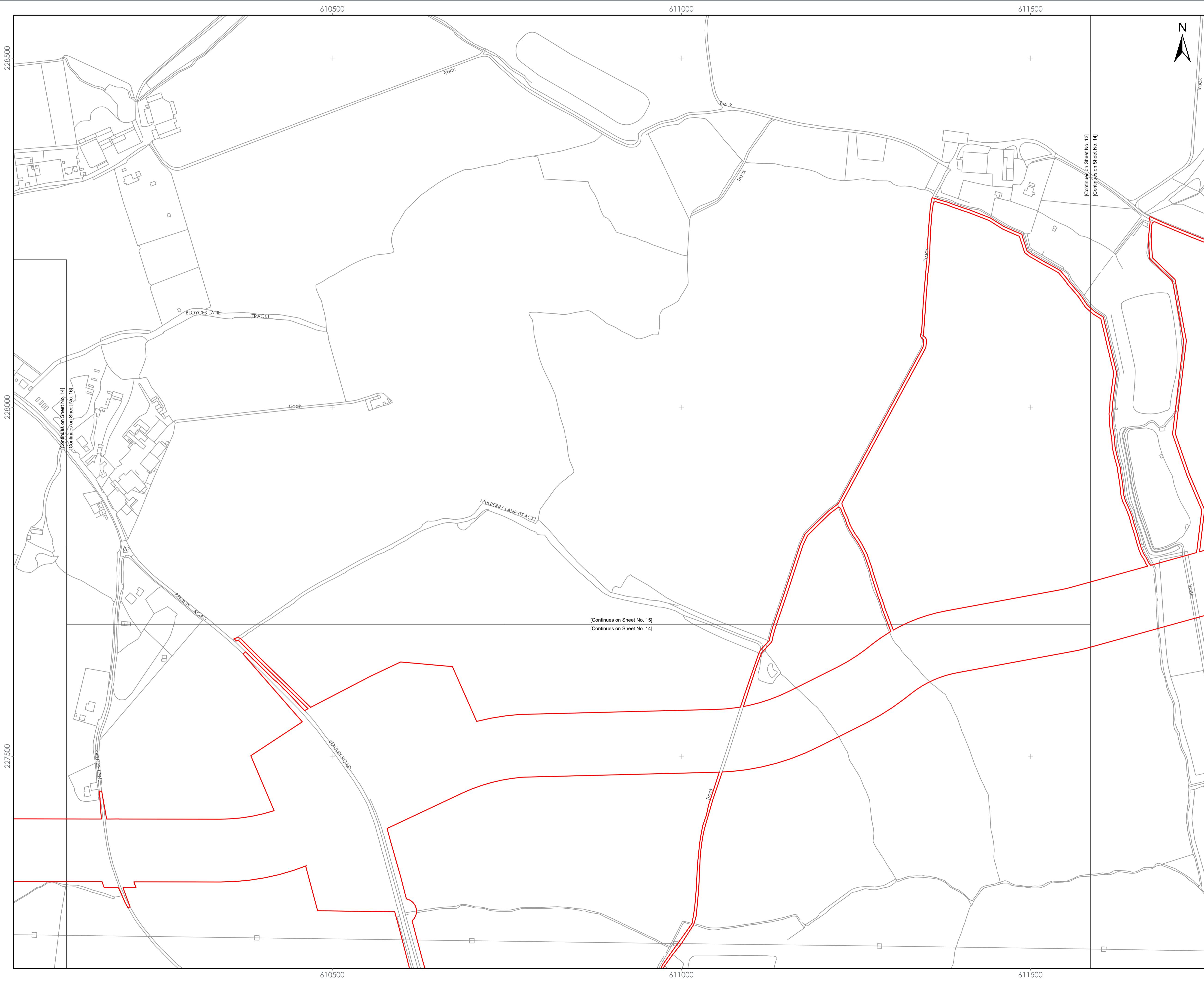
| VER | DATE | REMARKS | Drawn | Checked |
|-----|------------|-----------|-------|---------|
| A | 14/03/2024 | For Issue | JB | JE |

DRAWING NUMBER: **005023886-01**

APFP Regulation: 5(2)(f)
 Sheet No: 13 of 20

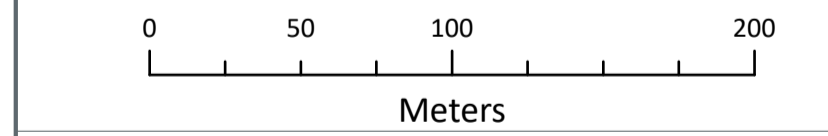
SCALE: 1:2,500 PLOT SIZE: A1 DATUM: OSGB 1936 PROJECTION: BNG





LEGEND

Order Limits



Data Source:
 Contains UKHO Law of the Sea data © Crown copyright and database right
 Ordnance Survey data. All rights reserved. License number 0100031673.
 Contains OS data © Crown Copyright and database right 2020
 Contains data from OS Zoomstack

PROJECT TITLE:
FIVE ESTUARIES OFFSHORE WINDFARM

DRAWING TITLE:
**2.13
 Statutory or Non-Statutory Sites and
 Features of Nature Conservation - Onshore**

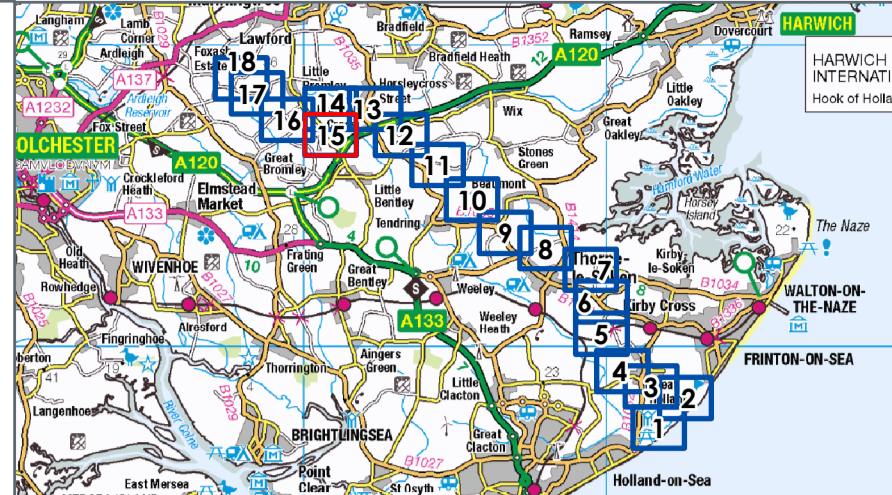
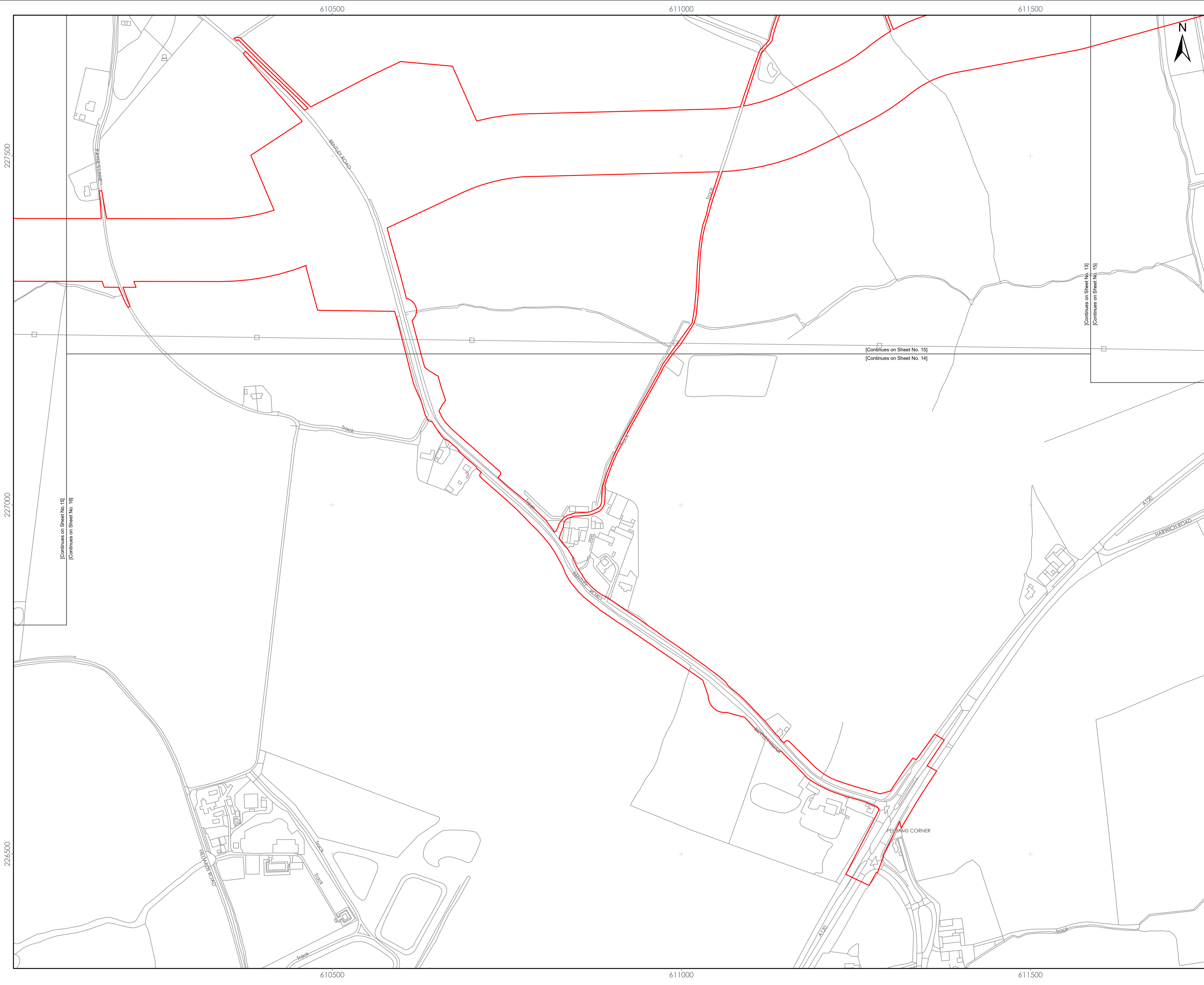
| VER | DATE | REMARKS | Drawn | Checked |
|-----|------------|-----------|-------|---------|
| A | 14/03/2024 | For Issue | JB | JE |

DRAWING NUMBER: **005023886-01**

APFP Regulation: 5(2)(f)
 Sheet No: 14 of 20

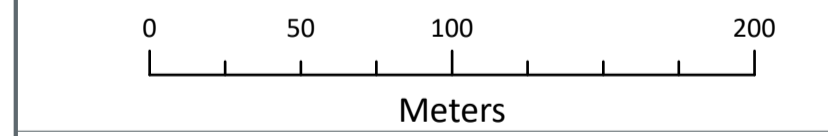
SCALE: 1:2,500 | PLOT SIZE: A1 | DATUM: OSGB 1936 | PROJECTION: BNG





LEGEND

Order Limits



Data Source:
 Contains UKHO Law of the Sea data © Crown copyright and database right
 Contains UKHO Ordnance Survey data. All rights reserved. License number 0100031673.
 Contains OS data © Crown Copyright and database right 2020
 Contains data from OS Zoomstack

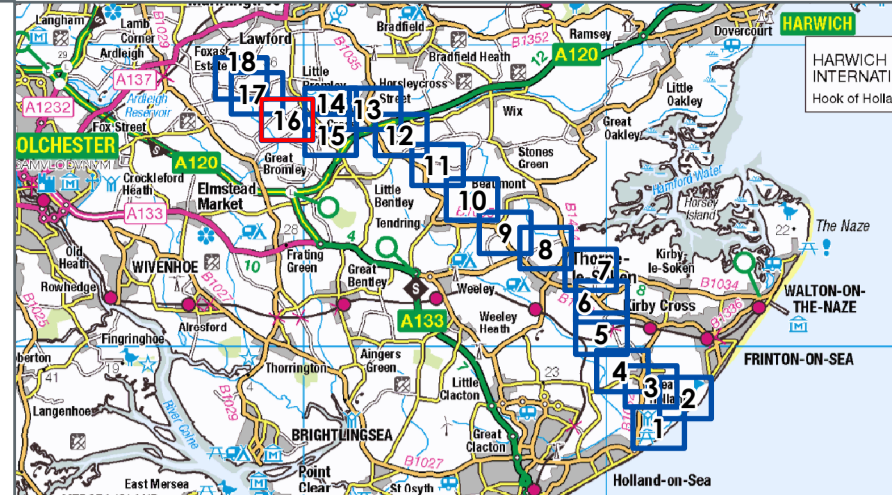
PROJECT TITLE:
FIVE ESTUARIES OFFSHORE WINDFARM

DRAWING TITLE:
**2.13
 Statutory or Non-Statutory Sites and
 Features of Nature Conservation - Onshore**

| VER | DATE | REMARKS | Drawn | Checked |
|-----|------------|-----------|-------|---------|
| A | 14/03/2024 | For Issue | JB | JE |

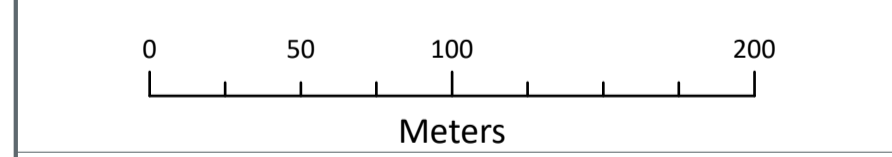
DRAWING NUMBER: **005023886-01**
 APFP Regulation: 5(2)(i)
 Sheet No: 15 of 20
 SCALE: 1:2,500 PLOT SIZE: A1 DATUM: OSGB 1936 PROJECTION: BNG





LEGEND

- Order Limits
- Local Wildlife Site



Data Source:
 Contains UKHO Law of the Sea data © Crown copyright and database right
 Contains Ordnance Survey data. All rights reserved. License number 0100031673.
 Contains OS data © Crown Copyright and database right 2020
 Contains data from OS Zoomstack

PROJECT TITLE:
 FIVE ESTUARIES OFFSHORE WINDFARM

DRAWING TITLE:
 2.13
 Statutory or Non-Statutory Sites and
 Features of Nature Conservation - Onshore

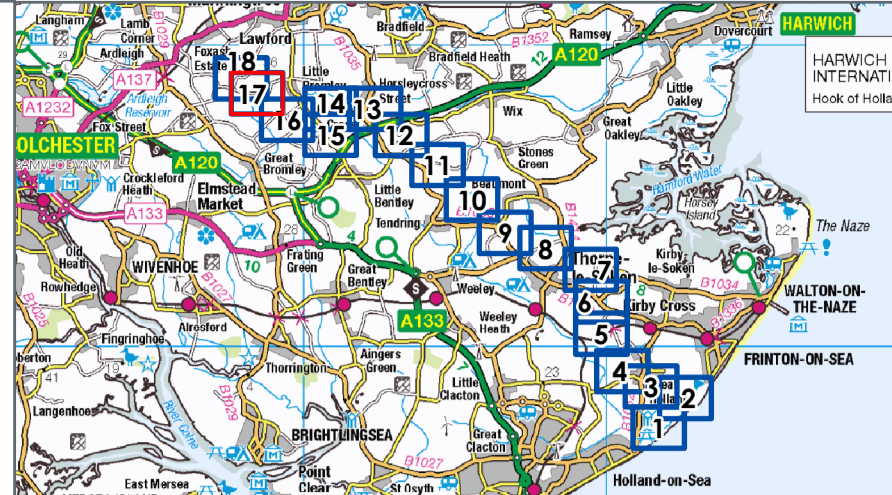
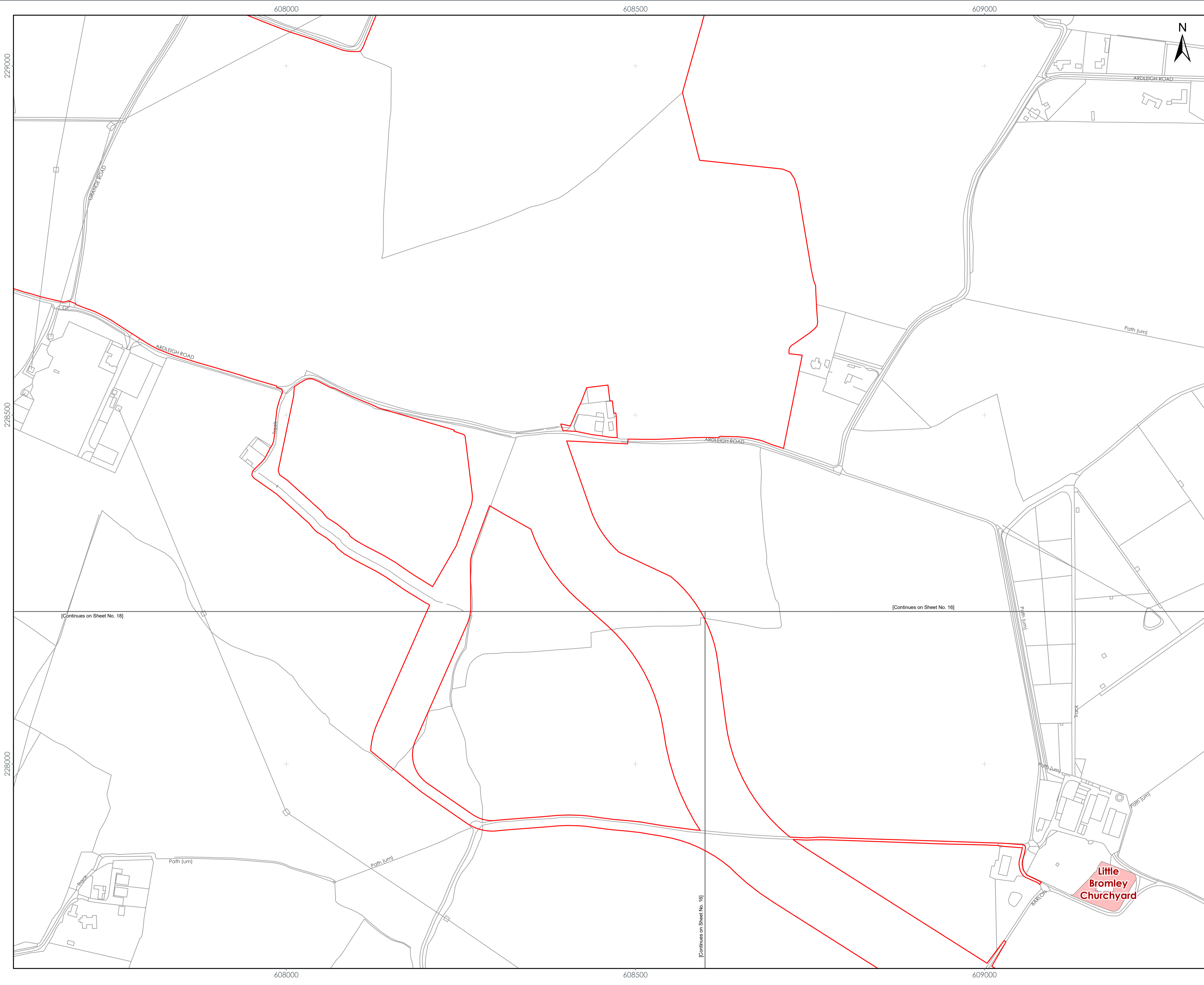
| VER | DATE | REMARKS | Drawn | Checked |
|-----|------------|-----------|-------|---------|
| A | 14/03/2024 | For Issue | JB | JE |

DRAWING NUMBER: 005023886-01

APFP Regulation: 5(2)(i)
 Sheet No: 16 of 20

SCALE: 1:2,500 PLOT SIZE: A1 DATUM: OSGB 1936 PROJECTION: BNG



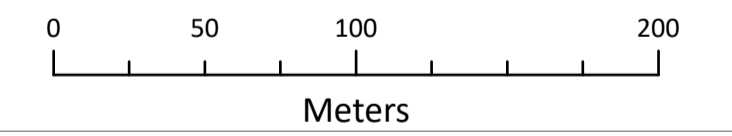


- LEGEND**
- Order Limits
 - Local Wildlife Site

[Continues on Sheet No. 18]

[Continues on Sheet No. 16]

[Continues on Sheet No. 16]



Data Source:
 Contains UKHO Law of the Sea data © Crown copyright and database right
 Ordnance Survey data. All rights reserved. License number 0100031673.
 Contains OS data © Crown Copyright and database right 2020
 Contains data from OS Zoomstack

PROJECT TITLE:
 FIVE ESTUARIES OFFSHORE WINDFARM

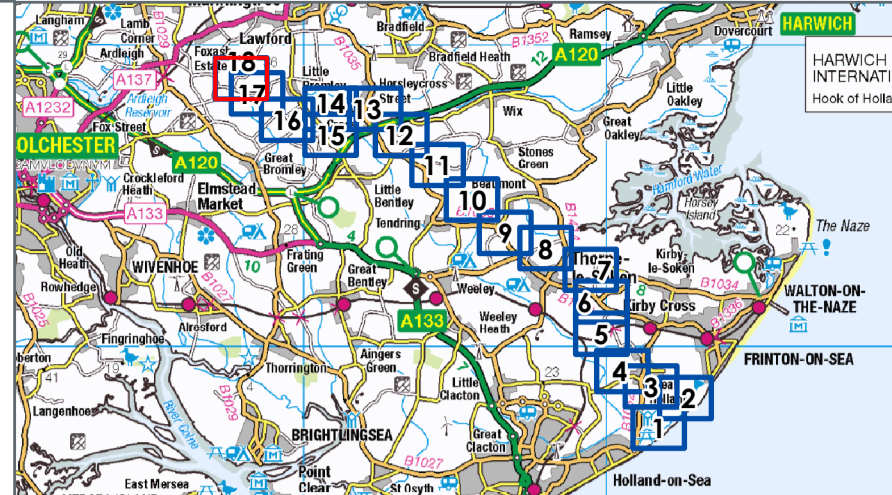
DRAWING TITLE: 2.13
 Statutory or Non-Statutory Sites and
 Features of Nature Conservation - Onshore

| VER | DATE | REMARKS | Drawn | Checked |
|-----|------------|-----------|-------|---------|
| A | 14/03/2024 | For Issue | JB | JE |

DRAWING NUMBER: 005023886-01
 APFP Regulation: 5(2)(f)
 Sheet No: 17 of 20

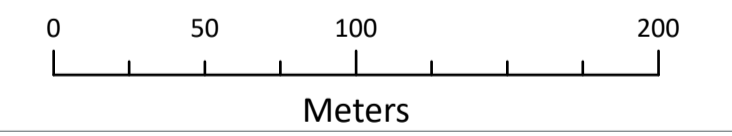
SCALE: 1:2,500 PLOT SIZE: A1 DATUM: OSGB 1936 PROJECTION: BNG





LEGEND

Order Limits



Data Source:
 Contains UKHO Law of the Sea data © Crown copyright and database right
 Contains Ordnance Survey data. All rights reserved. License number 0100031673.
 Contains OS data © Crown Copyright and database right 2020
 Contains data from OS Zoomstack

PROJECT TITLE:

FIVE ESTUARIES OFFSHORE WINDFARM

DRAWING TITLE: 2.13
 Statutory or Non-Statutory Sites and
 Features of Nature Conservation - Onshore

| VER | DATE | REMARKS | Drawn | Checked |
|-----|------------|-----------|-------|---------|
| A | 14/03/2024 | For Issue | JB | JE |

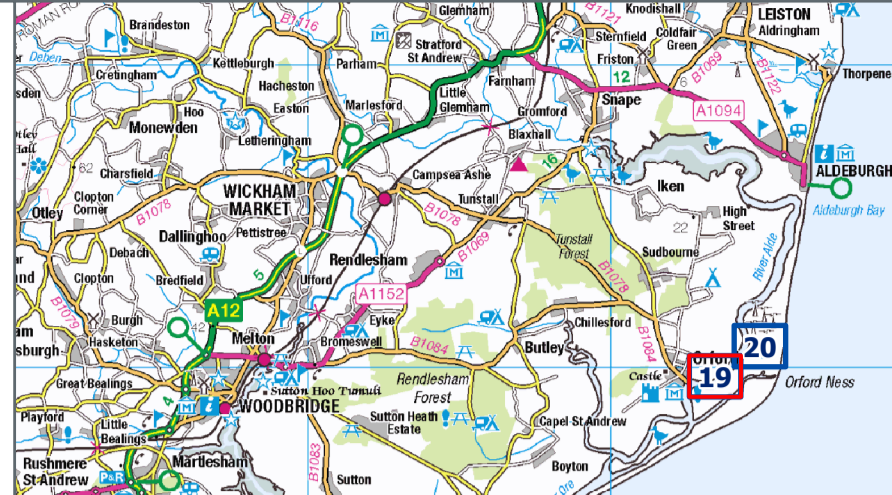
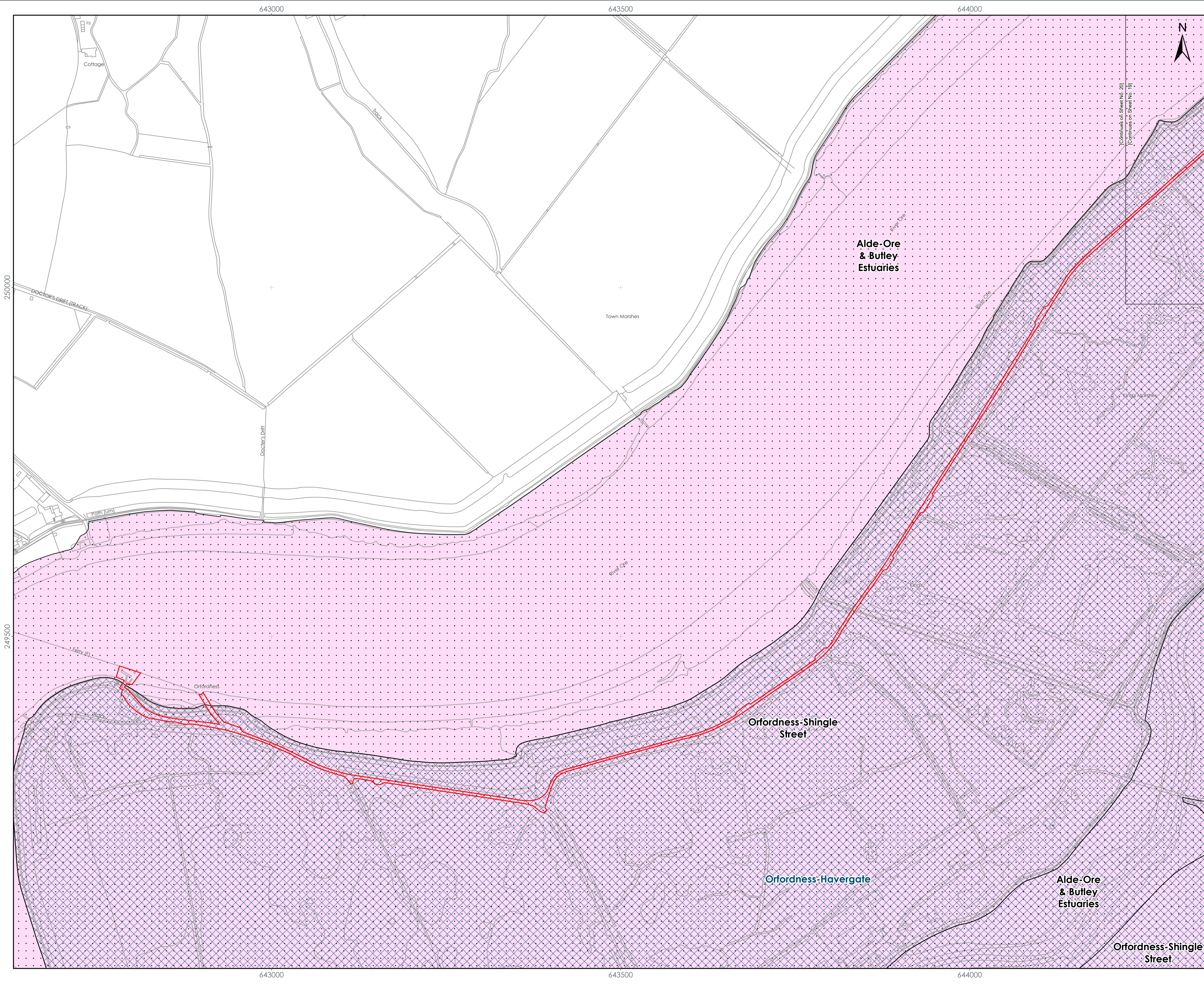
DRAWING NUMBER: 005023886-01

APFP Regulation: 5(2)(i)

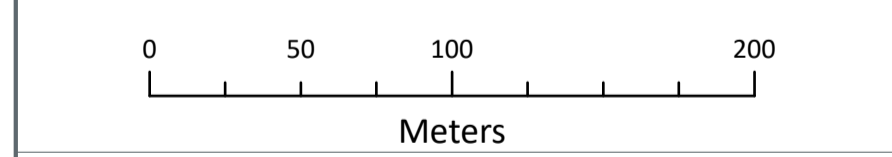
Sheet No: 18 of 20

| | | | |
|----------------|---------------|------------------|-----------------|
| SCALE: 1:2,500 | PLOT SIZE: A1 | DATUM: OSGB 1936 | PROJECTION: BNG |
|----------------|---------------|------------------|-----------------|





- LEGEND**
- Order Limits
 - Alde - Ore SPA, Ramsar & SSSI
 - Special Areas of Conservation (SAC)
 - National Nature Reserve



Data Source:
 Contains UKHO Law of the Sea data © Crown copyright and database right
 Ordnance Survey data. All rights reserved. License number 0100031673.
 Contains OS data © Crown Copyright and database right 2020
 Contains data from OS Zoomstack.

PROJECT TITLE:
 FIVE ESTUARIES OFFSHORE WINDFARM

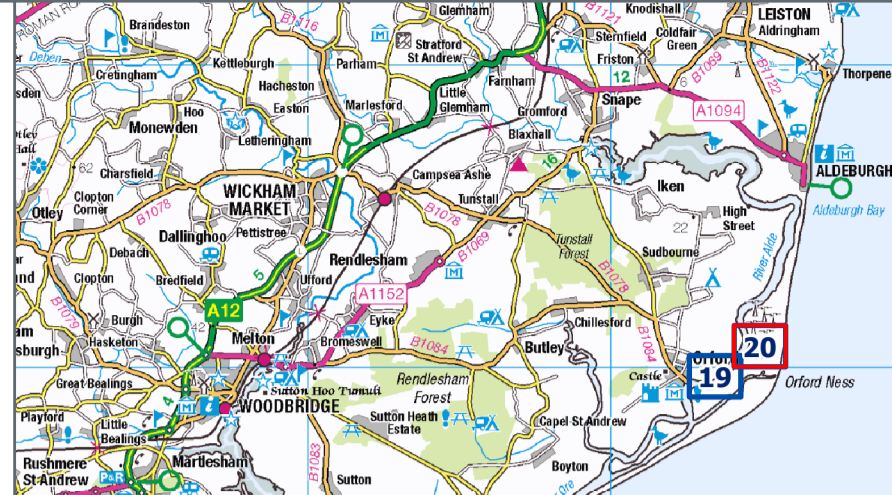
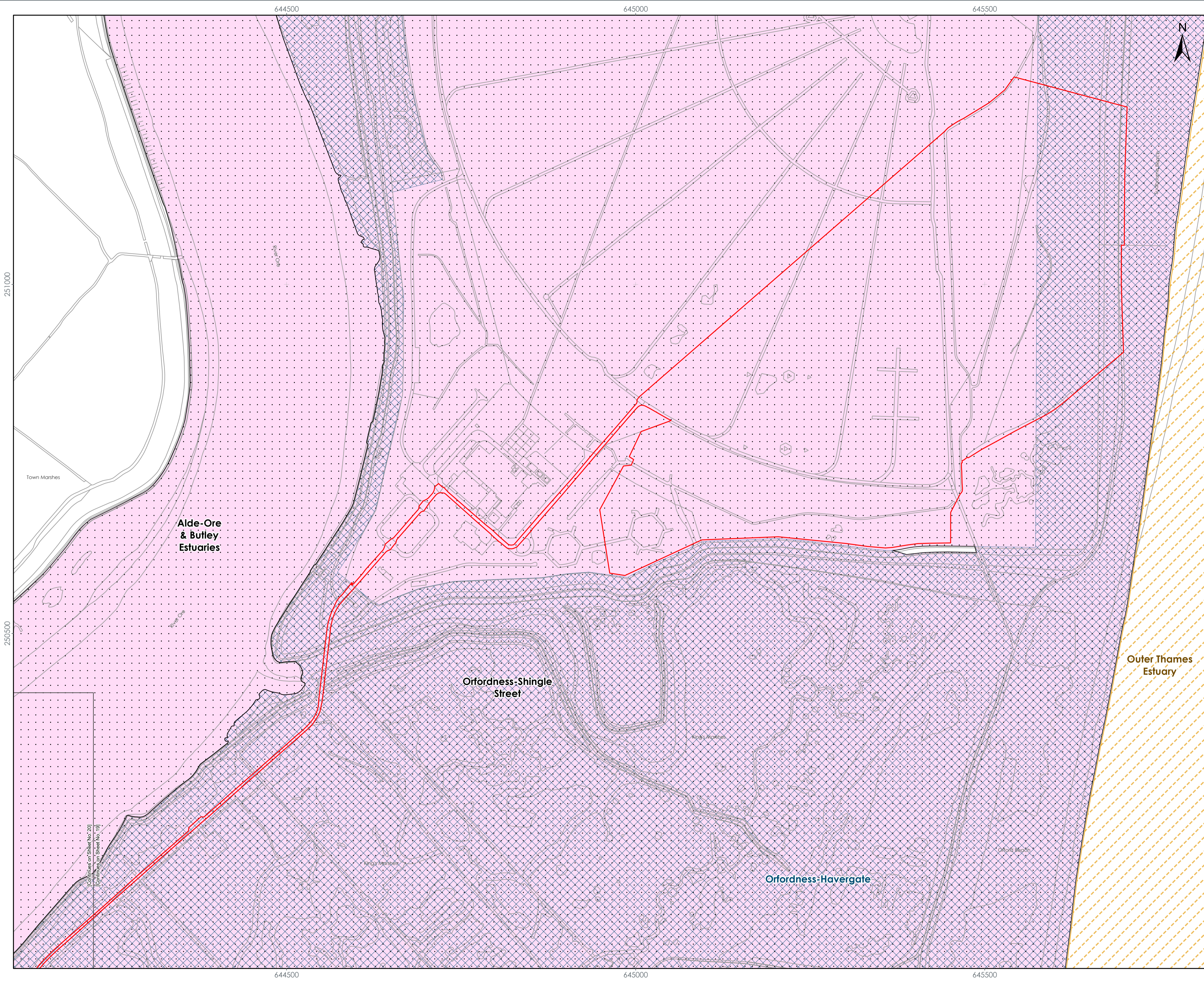
DRAWING TITLE:
 2.13
 Statutory or Non-Statutory Sites and
 Features of Nature Conservation - Onshore

| VER | DATE | REMARKS | Drawn | Checked |
|-----|------------|-----------|-------|---------|
| A | 14/03/2024 | For Issue | JB | JE |

DRAWING NUMBER: 005023886-01
 APFP Regulation: 5(2)(f)
 Sheet No: 19 of 20

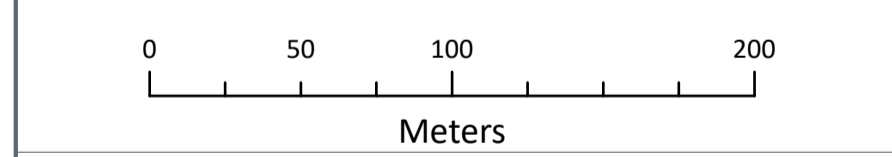
| | | | |
|----------------|---------------|------------------|-----------------|
| SCALE: 1:2,500 | PLOT SIZE: A1 | DATUM: OSGB 1936 | PROJECTION: BNG |
|----------------|---------------|------------------|-----------------|





LEGEND

- Order Limits
- Aide - Ore SPA, Ramsar & SSSI
- Special Areas of Conservation (SAC)
- Special Protection Areas (SPA)
- National Nature Reserve



Data Source:
 Contains UKHO Law of the Sea data © Crown copyright and database right
 Contains Ordnance Survey data. All rights reserved. License number 0100031673.
 Contains OS data © Crown Copyright and database right 2020
 Contains data from OS Zoomstack

PROJECT TITLE:
FIVE ESTUARIES OFFSHORE WINDFARM

DRAWING TITLE:
**2.13
 Statutory or Non-Statutory Sites and
 Features of Nature Conservation - Onshore**

| VER | DATE | REMARKS | Drawn | Checked |
|-----|------------|-----------|-------|---------|
| A | 14/03/2024 | For Issue | JB | JE |

DRAWING NUMBER: **005023886-01**
 APFP Regulation: 5(2)(f)
 Sheet No: 20 of 20

SCALE: 1:2,500 | PLOT SIZE: A1 | DATUM: OSGB 1936 | PROJECTION: BNG

